

**+NOTICE!!**

**These documents have been scanned!**

**Do not place un-scanned documents beneath this notice!**

**Do not remove this notice from this file!**

GPO Jacket No. 560-102  
Print Order 61540  
Rise Business Services, LLC  
Job=AZ15 8/2/2019




Box Number= AZ15202



Claim Begin-End: AMC269844-AMC269845

**1 Initial Receipt**



AZ15202-7

AMC266964-AMC273343

UNITED STATES  
DEPARTMENT OF THE INTERIOR  
BUREAU OF LAND MANAGEMENT

RECEIPT AND ACCOUNTING ADVICE

No. 2096115

WG/AZ

08/22/94

Subject: CLAIM MAINTENANCE FEE 1995 (50)--

2 47 13

OK  
5,000.00

Applicant:

VERDESTONE GOLD INC.  
BOX 1210  
LAKE HAVASU CITY AZ. 86405

SAME CK. # 1153

Remitter: 680-9369

Assignor:

LEASE MANAGEMENT DATA  NEW  UPDATE  PAYMENT

ORIGINAL SERIAL NO.	ASG.	TYPE	ST.	CTY.	FUND SYMBOL	ACRES/UNITS	RATE
AMC 49788, ET AL							

AMOUNT	ANV. DATE	EXP. DATE	BILL CYC.	S/C	DISTRICT	NEXT BILL	MISC. DATA	U of M	ACTUAL UNITS

ASSIGNMENT SERIAL NO.	ASG.	TYPE	ST.	CTY.	FUND SYMBOL	ACRES/UNITS	RATE

AMOUNT	ANV. DATE	EXP. DATE	BILL CYC.	S/C	DISTRICT	NEXT BILL	MISC. DATA	U of M	ACTUAL UNITS

APPLY REMITTANCE			
ACTION	FUND SYMBOL	CTY.	AMOUNT
FILING FEE			
RENTAL			
UNEARNED			
REFUND			
TOTAL			
AMOUNT DUE			

Remarks:  
 AMC 49788-49789 2 273343-350  
 49792 275297-298  
 99660-99665 289039  
 234414  
 269844-269845 2 294678  
 269913-269916 4  
 269921-269924 4  
 269930  
 272801-272810 10  
 272812-272818 7  
 BY: DATE:

Lease in Escrow?  
 KGS?  
 Auto Escalates?  
 Auto Renew?  
 Of Interest?  
 Operating Rights?  
 Operator  
 Bond Filed?

FOR MMS USE ONLY

BILLEE NUMBER	FOREST REFUGE
OCS SECTION CODE	

UNITED STATES  
DEPARTMENT OF THE INTERIOR  
BUREAU OF LAND MANAGEMENT

RECEIPT AND ACCOUNTING ADVICE

NO. 1412815

02

Subject: MINING CLAIMS (2) MC/AZ MAY 26 87 0 31 1 1000

Applicant: GEORGE W MORGAN ET AL  
1210 NO 35TH ST  
PHOENIX, AZ 85008

ENTERED IN COMPUTER  
6-28-87  
ld

Remitter: SAME

Assignor:

LEASE MANAGEMENT DATA  NEW  UPDATE  PAYMENT

ORIGINAL SERIAL NO.	ASG.	TYPE	ST.	CTY.	FUND SYMBOL	ACRES/UNITS	RATE
AMC 269844 & 269845		VERDSTONE #1		OKLAND			

AMOUNT	ANV. DATE	EXP. DATE	BILL CYC.	S/C	DISTRICT	NEXT BILL	MISC. DATA	U of M	ACTUAL UNITS

ASSIGNMENT SERIAL NO.	ASG.	TYPE	ST.	CTY.	FUND SYMBOL	ACRES/UNITS	RATE

AMOUNT	ANV. DATE	EXP. DATE	BILL CYC.	S/C	DISTRICT	NEXT BILL	MISC. DATA	U of M	ACTUAL UNITS
					CMU				

APPLY REMITTANCE			
ACTION	FUND SYMBOL	CTY.	AMOUNT
FILING FEE			
RENTAL			
UNEARNED			
REFUND			
TOTAL			
AMOUNT DUE			

Remarks:  
OK  
①

BY: \_\_\_\_\_ DATE: \_\_\_\_\_

- Lease in Escrow?
- KGS? Of Interest?
- Auto Escalates? Operating Rights?
- Auto Renew? Operator
- Bond Filed?

FOR MMS USE ONLY	
BILLEE NUMBER	FOREST REFUGE
OCS SECTION CODE	

UNITED STATES  
DEPARTMENT OF THE INTERIOR  
BUREAU OF LAND MANAGEMENT

RECEIPT AND ACCOUNTING ADVICE

NO. 1412815

02

Subject: MINING CLAIMS (2) MC/AZ MAY 26 87 0 31 1 1000

Applicant: GEORGE W MORGAN ET AL  
1210 NO 35TH ST  
PHOENIX, AZ 85008

*6-2-87  
ld*

Remitter: SAME

Assignor:

LEASE MANAGEMENT DATA									
<input type="checkbox"/> NEW <input type="checkbox"/> UPDATE <input type="checkbox"/> PAYMENT									
ORIGINAL SERIAL NO.	ASG.	TYPE	ST.	CTY.	FUND SYMBOL			ACRES/UNITS	RATE
AMC 269844 & 269845		VERDSTONE		#1	OAKLAND				
AMOUNT	ANV. DATE	EXP. DATE	BILL CYC.	S/C	DISTRICT	NEXT BILL	MISC. DATA	U of M	ACTUAL UNITS
ASSIGNMENT SERIAL NO.	ASG.	TYPE	ST.	CTY.	FUND SYMBOL			ACRES/UNITS	RATE
AMOUNT	ANV. DATE	EXP. DATE	BILL CYC.	S/C	DISTRICT	NEXT BILL	MISC. DATA	U of M	ACTUAL UNITS
					<i>Chuu</i>				

APPLY REMITTANCE			
ACTION	FUND SYMBOL	CTY.	AMOUNT
FILING FEE			
RENTAL			
UNEARNED			
REFUND			
TOTAL			
AMOUNT DUE			

Remarks:  
*OK*

BY: \_\_\_\_\_ DATE: \_\_\_\_\_

- Lease in Escrow?
- KGS?                      Of Interest?
- Auto Escalates?            Operating Rights?
- Auto Renew?                Operator
- Bond Filed?

FOR MMS USE ONLY		
BILLEE	NUMBER	FOREST REFUGE
OCS SECTION		
CODE		

**NOTICE!!**

**These documents have been scanned!**

**Do not place un-scanned documents beneath this notice!**

**Do not remove this notice from this file!**

GPO Jacket No. 560-102  
Print Order 61540  
Rise Business Services, LLC  
Job=AZ15 8/2/2019



Box Number= AZ15202



Claim Begin-End: AMC269844-AMC269845

**2 Correspondence**



AZ15202-7

AMC266964-AMC273343

**NO  
DOCUMENTS  
FOUND**

NO DOCUMENTS FOUND  
NO DOCUMENTS FOUND

**NOTICE!!**

**These documents have been scanned!**

**Do not place un-scanned documents beneath this notice!**

**Do not remove this notice from this file!**

GPO Jacket No. 560-102  
Print Order 61540  
Rise Business Services, LLC  
Job=AZ15 8/2/2019



Box Number= AZ15202



Claim Begin-End: AMC269844-AMC269845

**3 Transfers**



AZ15202-7

AMC266964-AMC273343

Robert Lee Fancher  
2203 E. Heatherbrae  
Phoenix, AZ 85016

1997-00597

I hereby certify that the within instrument  
was filed and recorded at the request of  
Robert Lee Fancher

Docket 1997 JAN -9 P 3-17  
Page 2

Notice: This is a legally binding document. Consult your attorney if you do not understand any part of it.

### QUITCLAIM DEED

SUGAN MADLER  
*[Signature]*

500  
40  
10

THIS QUITCLAIM DEED, is made on the 23 day of December, 1996,  
by and between, Anna R. Morgan and Melvin Y. Morgan, both single ("First Party")  
whose residence and/or mailing address is 801 E. Lumsen RD, Brandon, FL. 33511  
and Robert Lee Fancher and Linda M. Fancher, Husband/Wife ("Second Party")  
whose residence and/or mailing address is 2203 E. Heatherbrae, Phoenix, AZ 85016.

In consideration for the sum of TEN DOLLARS  
(\$ 10.00) paid by the Second Party, the First Party does hereby remise, release and forever quitclaim to the  
Second Party any right, title, interest and claim which the First Party has in and to the following described real  
property, together with any improvements thereon:

#### Description of Property (including any improvements)

Unpatented mining claims located in Yuma County, State of  
Arizona:

<u>CLAIM NAME</u>	<u>BLM RECORDATION SERIAL NUMBER</u>
VERDSTONE #1	AMC 269 844
VERDSTONE #2	AMC 099 662 ✓
VERDSTONE #4	AMC 099 664 ✓
BRONCO	AMC 049 788
BRONCO III	AMC 049 789
✓HMC #14	AMC 273 343
XX	
✓HMC #15	AMC 273 344
✓HMC #17	AMC 273 345
✓HMC #18	AMC 273 346
✓HMC #19	AMC 273 347

Add release of Dower, Curtesy or other Spousal Rights, if applicable.

TO HAVE AND TO HOLD the above described property unto the Second Party, and the Second Party's  
executors, administrators, successors and assigns forever.

It is understood that this conveyance is made without covenants or warranties of any kind, either express or implied.

IN WITNESS WHEREOF, the First Party has signed and sealed this Quitclaim Deed on the above date.

#### Witnesses:

*[Signature]*  
\_\_\_\_\_

First Party  
x *[Signature]* (L.S.)  
x *[Signature]*

*[Signature]*  
\_\_\_\_\_

Second Party  
*[Signature]* (L.S.)  
\_\_\_\_\_

ENTERED IN COMPUTER

2/27/97 LDM





STATE OF Florida  
COUNTY OF DuSburg <sup>SS</sup>

On 12/23/96 before me, E. MAUREEN LANCASTER  
(date) (name and title of officer taking Acknowledgement)

\_\_\_\_\_, personally appeared GEORGE MORGAN, JR


ANNE R. MORGAN  
(name(s) of person(s) signing instrument)

personally known to me (or proved to me on the basis of satisfactory evidence) to be the person(s) whose name(s) is/are subscribed to the within instrument and acknowledged to me that he/she/they executed the same in his/her/their authorized capacity(ies), and that by his/her/their signature(s) on the instrument the person(s), or the entity upon behalf of which the person(s) acted, executed the instrument.

RECEIVED  
B.L.M. AZ STATE OFFICE  
JAN 21 1 56 PM '97  
PHOENIX, ARIZONA

WITNESS my hand and official seal.

E. Maureen Lancaster  
Signature




E. MAUREEN LANCASTER  
My Comm Exp: 2/08/98  
Bonded By Service Ins  
No. CC345643  
 Personally Known     Other I.D.

Read the instructions and other important information on the package. When using this form you will be acting as your own attorney since Rediform, its advisors and retailers do not render legal advice or services. Rediform, its advisors and retailers assume no liability for loss or damage resulting from the use of this form.

REDIFORM 10298  
QUITCLAIM DEED

Dated:



**NOTICE OF ABANDONMENT**


We, Anna Morgan, Linda Fancher and Robert Fancher, locators of the below listed unpatented lode mining claims, hereby give up all rights associated with these claims and declare these same claims Abandoned as of the Effective Date. The Effective Date is June 23, 1996. The claims to be abandoned are as follows:

<b>Claim Name</b>	<b>BLM Serial No.</b>
BVO Frac.No.1	234414
BVO Frac.No.2	289039
Verdstone No.3	99663
Verdstone No.5	99665
Big Deal	49792
Oakland	* 269845
Oakland No.2	99660
Oakland No.3	99661
HMC-1Frac.	269930
HMC 20,21	273348,273349
HMC 22	<del>247350</del> 273350
HMC 23-26	269913-269916
HMC 31-34	269921-269924
HMC 300-305	272801-272806
HMC 306-307 Frac.	275297-275298
HMC 400-403,405-411	272807-272810, 272812-272818
G.A.M. #30	294678

RECEIVED  
 BLM AZ STATE OFFICE  
 PHOENIX, ARIZONA  
 JUL 11 1 47 PM '96

All of the above unpatented claims are located in Section 10, Township 1S, Range 14W, County of YUMA, State of ARIZONA.

Anna Morgan  
 Anna Morgan



STATE OF Arizona )  
 ) ss:  
 County of Maricopa )

On this 9th day of July, 1996, personally appeared before me, a notary public, Anna Morgan, who acknowledged that he executed the above instrument.

Alfred J. Arney  
 Notary Public

My Commission Expires:  
Sept 13, 1996  
 [SEAL]



**ENTERED IN COMPUTER**

\* all except 269845 closed. JH

7/12/96 JH

Robert Fancher  
Robert Fancher

STATE OF Arizona )  
County of Maricopa ) ss:

On this 9th day of July, 1996, personally appeared before me, a notary public, Robert Fancher, who acknowledged that he executed the above instrument.

Alfred J. Arney  
Notary Public

My Commission Expires:  
Sept 13, 1996  
[SEAL]



Linda Fancher  
Linda Fancher

STATE OF Arizona )  
County of Maricopa ) ss:

On this 9th day of July, 1996, personally appeared before me, a notary public, Linda Fancher, who acknowledged that he executed the above instrument.

Alfred J. Arney  
Notary Public

My Commission Expires:  
Sept 13, 1996  
[SEAL]



RECEIVED  
D.L.M. AZ STATE OFFICE  
JUL 11 1 47 PM '96  
PHOENIX, ARIZONA

Melvin Morgan  
Melvin Morgan

STATE OF Arizona )  
County of Maricopa )ss:

On this day of 9th July 1996, personally appeared before me, a notary public,  
Melvin Morgan who acknowledged that he executed the above instrument.

Alfred J. Arney  
Notary Public

My Commission Expires:  
Sept 13, 1996  
[SEAL]



RECEIVED  
B.L.M. AZ STATE OFFICE  
JUL 11 1 47 PM '96  
PHOENIX, ARIZONA

**NOTICE!!**

**These documents have been scanned!**

**Do not place un-scanned documents beneath this notice!**

**Do not remove this notice from this file!**

GPO Jacket No. 560-102  
Print Order 61540  
Rise Business Services, LLC  
Job=AZ15 8/2/2019



Box Number= AZ15202



Claim Begin-End: AMC269844-AMC269845

**4 Annual Filings**



AZ15202-7

AMC266964-AMC273343

UNITED STATES  
DEPARTMENT OF THE INTERIOR  
BUREAU OF LAND MANAGEMENT

47

269844  
PER 99660

MAINTENANCE FEE WAIVER CERTIFICATION

FORM APPROVED 49788  
OMB NO. 1004-0114  
Expires: January 31, 2020

SEE INSTRUCTIONS ON PAGE 2

2019 2019  
273343

- This small miner waiver is filed for the assessment year beginning on September 1, 2018 and ending on September 1, 2019.
- The undersigned and all related parties owned ten or fewer mining claims, mill, or tunnel sites located and maintained on Federal lands in the United States of America on September 1, 2019.
- The undersigned have performed the assessment work required by law for each mining claim listed prior to filing this waiver and understand that by filing this form, the undersigned must file an affidavit of assessment work with the Bureau of Land Management (BLM) by the December 30th following the filing of this waiver.
- The undersigned understand that if the assessment work obligation has not yet come due under 30 U.S.C. 28 (for those claims in their first assessment year only), a notice of intent to hold reciting this condition must be recorded by the December 30th following the filing of this waiver.
- The undersigned understand that mill and tunnel sites may also be listed on this waiver and be waived from payment of the maintenance fee, and that a notice of intent to hold for these sites is required to be filed with the BLM by the December 30th following the filing of this waiver.
- The undersigned understand and acknowledge that pursuant to 43 U.S.C. 1212 and 18 U.S.C. 1001, the filing or recording of a false, fictitious, or fraudulent document with the BLM may result in a fine of up to \$250,000, a prison term not to exceed five years, or both.
- The mining claims, mill or tunnel sites for which this waiver from payment of the maintenance fees is requested are:

CLAIM OR SITE NAME	BLM RECORDATION SERIAL NUMBER
1. Verdstone 1	✓ AMC 269844
2. Verdstone 2	AMG 099662
3. Verdstone 4	AMC 099664
4. Bronco	AMC 049788
5. Bronco III	AMC 049789
6. HMC 14	AMC 273343
7. HMC 15	AMC 273344
8. HMC 17	AMC 273345
9. HMC 18	AMC 273346
10. HMC 19	AMC 273347

The owner(s) (claimants) of the above mining claims and sites are:

ROBERT L. FANCHER  
(Owner's Name - Please Print)  
2203 E. Heatherbrae  
(Owner's Mailing Address)

Robert L. Fancher  
(Owner's Signature)  
phx (City) AZ, 85016 (State) (Zip Code)

(Owner's Name - Please Print)  
(Owner's Mailing Address)

(Owner's Signature)  
(City) (State) (Zip Code)

(Owner's Name - Please Print)  
(Owner's Mailing Address)

(Owner's Signature)  
(City) (State) (Zip Code)

(Owner's Name - Please Print)  
(Owner's Mailing Address)

(Owner's Signature)  
(City) (State) (Zip Code)

RECEIVED  
MAY STATE OFFICE  
2019 JUN - 4 3:53  
PHOENIX, ARIZONA

ENTERED  
SEP 18 2019  
BY: [Signature]

(Owner's Name - Please Print)	(Owner's Signature)		
(Owner's Mailing Address)	(City)	(State)	(Zip Code)
(Owner's Name - Please Print)	(Owner's Signature)		
(Owner's Mailing Address)	(City)	(State)	(Zip Code)
(Owner's Name - Please Print)	(Owner's Signature)		
(Owner's Mailing Address)	(City)	(State)	(Zip Code)
(Owner's Name - Please Print)	(Owner's Signature)		
(Owner's Mailing Address)	(City)	(State)	(Zip Code)

18 U.S.C. 1001 and 43 U.S.C. 1212 make it a crime for any person knowingly and willfully to make to any department or agency of the United States any false, fictitious or fraudulent statements or representations as to any matter within its jurisdiction.

**INSTRUCTIONS**

1. This certification is made under the provisions of 43 U.S.C. § 1744 and 30 U.S.C. §28-28k and the regulations thereunder (43 CFR Part 3830).
2. The claimant(s) must fill in the dates in paragraph 1 for the beginning and ending of the assessment year for which this waiver is sought.
3. The claimant(s) must fill in the date in paragraph 2 for the beginning of the assessment year for which this waiver is sought.
4. All claim and site names and BLM serial numbers must be listed for the mining claims, mill sites, and tunnel sites for which the waiver is sought.
5. All owners of the mining claims, mill sites, and tunnel sites and their addresses must be given.
6. This waiver form must be signed by all the claimants or their designated agent, in original form. If an agent is designated, a notarized designation of agent, signed by all of the claimants with proper address given, must be submitted with this waiver.
7. This form must be filed no later than September 1st for the upcoming assessment year in the BLM State Office where the mining claims or sites are recorded, or the waiver cannot be granted by the BLM. (Example: To obtain a waiver for the assessment year 2012, which begins on September 1, 2011, you must qualify for and file for a waiver no later than September 1, 2011, in the proper BLM State Office.)
8. For all mining claims which require assessment work, you must record an affidavit of labor on or before the December 30th immediately following the filing of this waiver. For all other mining claims or sites waived, you must record a notice of intent to hold on or before the December 30th immediately following the filing of this waiver.
9. Mill and tunnel sites may also be listed on this waiver and be waived from payment of the maintenance fee. A notice of intent to hold for these sites is required to be filed by the December 30th following the filing of this waiver.

RECEIVED  
 BLM STATE OFFICE  
 PHOENIX, ARIZONA  
 JAN - 4 P 3:53

FOR OFFICIAL USE ONLY

## NOTICES

The Privacy Act and 43 CFR 2.223(d) require that you be furnished the following information in connection with the information requested by this form.

**AUTHORITY:** 30 U.S.C. 28f and 43 CFR part 3835 permit collection of the information requested by this form.

**PRINCIPAL PURPOSE:** The BLM will use the information you provide to verify that the owner(s) (claimants(s)) of a mining claim has/have complied with 30 U.S.C. 28f and 43 CFR part 3835 and is/are entitled to perform assessment work in lieu of paying the maintenance fee for the mining claims listed on this form.

**ROUTINE USES:** The BLM will only disclose this information in accordance with the provisions at 43 CFR 2.231(b) and (c).

**EFFECT OF NOT PROVIDING INFORMATION:** Disclosure of the requested information is required by 30 U.S.C. 28f and 43 CFR part 3835 for those claimants qualified to request the small miner waiver allowed. Failure to submit all the requested information or to complete this form will delay the BLM's processing of the form and may preclude the BLM's acceptance of the maintenance fee waiver request, which may result in forfeiture of the mining claim or site by the claimant.

**The Paperwork Reduction Act** requires us to inform you that:

The BLM collects this information to determine whether or not you are qualified for waiver of maintenance fees.

Submission of the requested information is necessary to obtain or retain a benefit.

You do not have to respond to this or any other Federal agency-sponsored information collection unless it displays a currently valid OMB control number.

**BURDEN HOURS STATEMENT:** Public reporting burden for this form is estimated to average 20 minutes per response, including the time for reviewing instructions, gathering and maintaining data, and completing and reviewing the form. You may submit comments regarding the burden estimate or any other aspect of this form to: U.S. Department of the Interior, Bureau of Land Management (1004-0114), Bureau Information Collection Clearance Officer (WO-630), Mail Stop 401 LS, 1849 C St., N.W., Washington, D.C. 20240.

RECEIVED  
BLM STATE OFFICE  
2019 JUN -4 P 3:53  
PHOENIX, ARIZONA



UNITED STATES  
DEPARTMENT OF THE INTERIOR  
BUREAU OF LAND MANAGEMENT

21

209844  
99660

FORM APPROVED 49788  
OMB NO. 1004-0114  
Expires: January 31, 2020  
RST 273343

MAINTENANCE FEE WAIVER CERTIFICATION

SEE INSTRUCTIONS ON PAGE 2

- This small miner waiver is filed for the assessment year beginning on September 1, 2017 and ending on September 1, 2018
- The undersigned and all related parties owned ten or fewer mining claims, mill, or tunnel sites located and maintained on Federal lands in the United States of America on September 1, 2018 RST
- The undersigned have performed the assessment work required by law for each mining claim listed prior to filing this waiver and understand that by filing this form, the undersigned must file an affidavit of assessment work with the Bureau of Land Management (BLM) by the December 30th following the filing of this waiver.
- The undersigned understand that if the assessment work obligation has not yet come due under 30 U.S.C. 28 (for those claims in their first assessment year only), a notice of intent to hold reciting this condition must be recorded by the December 30th following the filing of this waiver.
- The undersigned understand that mill and tunnel sites may also be listed on this waiver and be waived from payment of the maintenance fee, and that a notice of intent to hold for these sites is required to be filed with the BLM by the December 30th following the filing of this waiver.
- The undersigned understand and acknowledge that pursuant to 43 U.S.C. 1212 and 18 U.S.C. 1001, the filing or recording of a false, fictitious, or fraudulent document with the BLM may result in a fine of up to \$250,000, a prison term not to exceed five years, or both.
- The mining claims, mill or tunnel sites for which this waiver from payment of the maintenance fees is requested are:

CLAIM OR SITE NAME	BLM RECORDATION SERIAL NUMBER
1. Verdstone 1	AMC 269844
2. Verdstone 2	AMC 099662
3. Verdstone 4	AMC 099664
4. Bronco	AMC 049788
5. Bronco III	AMC 049789
6. HMC 14	AMC 273343 RST
7. HMC 15	AMC 273344
8. HMC 17	AMC 273345
9. HMC 18	AMC 273346
10. HMC 19	AMC 273347

The owner(s) (claimants) of the above mining claims and sites are:


ROBERT S. FANCHER (Owner's Name - Please Print)      Robert S. Fancher (Owner's Signature)  
 2203, E Heatherbrae (Owner's Mailing Address)      Phoenix AZ 85016 (City) (State) (Zip Code)

LINDA M. FANCHER (Owner's Name - Please Print)      (personal Rep.) Robert S. Fancher (Owner's Signature)  
 2203 E HEATHERBRAE (Owner's Mailing Address)      Phoenix AZ 85016 (City) (State) (Zip Code)

(Owner's Name - Please Print)      (Owner's Signature)  
 (Owner's Mailing Address)      PHOENIX, ARIZONA (City) (State) (Zip Code)

(Owner's Name - Please Print)      (Owner's Signature)  
 (Owner's Mailing Address)      RECEIVED STATE OFFICE (City) (State) (Zip Code)

(Continued on page 2)



Handwritten initials/signature

(Owner's Name - Please Print)	(Owner's Signature)		
(Owner's Mailing Address)	(City)	(State)	(Zip Code)
(Owner's Name - Please Print)	(Owner's Signature)		
(Owner's Mailing Address)	(City)	(State)	(Zip Code)
(Owner's Name - Please Print)	(Owner's Signature)		
(Owner's Mailing Address)	(City)	(State)	(Zip Code)
(Owner's Name - Please Print)	(Owner's Signature)		
(Owner's Mailing Address)	(City)	(State)	(Zip Code)

18 U.S.C. 1001 and 43 U.S.C. 1212 make it a crime for any person knowingly and willfully to make to any department or agency of the United States any false, fictitious or fraudulent statements or representations as to any matter within its jurisdiction.

**INSTRUCTIONS**

1. This certification is made under the provisions of 43 U.S.C. § 1744 and 30 U.S.C. §28-28k and the regulations thereunder (43 CFR Part 3830).
2. The claimant(s) must fill in the dates in paragraph 1 for the beginning and ending of the assessment year for which this waiver is sought.
3. The claimant(s) must fill in the date in paragraph 2 for the beginning of the assessment year for which this waiver is sought.
4. All claim and site names and BLM serial numbers must be listed for the mining claims, mill sites, and tunnel sites for which the waiver is sought.
5. All owners of the mining claims, mill sites, and tunnel sites and their addresses must be given.
6. This waiver form must be signed by all the claimants or their designated agent, in original form. If an agent is designated, a notarized designation of agent, signed by all of the claimants with proper address given, must be submitted with this waiver.
7. This form must be filed no later than September 1st for the upcoming assessment year in the BLM State Office where the mining claims or sites are recorded, or the waiver cannot be granted by the BLM. (Example: To obtain a waiver for the assessment year 2012, which begins on September 1, 2011, you must qualify for and file for a waiver no later than September 1, 2011, in the proper BLM State Office.)
8. For all mining claims which require assessment work, you must record an affidavit of labor on or before the December 30th immediately following the filing of this waiver. For all other mining claims or sites waived, you must record a notice of intent to hold on or before the December 30th immediately following the filing of this waiver.
9. Mill and tunnel sites may also be listed on this waiver and be waived from payment of the maintenance fee. A notice of intent to hold for these sites is required to be filed by the December 30th following the filing of this waiver.

PHOENIX ARIZONA

FOR OFFICIAL USE ONLY

2018 APR 12 A 10:59

RECEIVED

BLM STATE OFFICE

**CERTIFICATE OF TRUST**

The undersigned trustors hereby certify the following:

1. This Certificate of Trust relates to the **FANCHER TRUST DATED JANUARY 12, 2007** (the "trust") created by trust agreement (the "trust agreement").
2. This is a revocable trust.
3. The names of the trustors are **ROBERT LEE FANCHER** and **LINDA M. FANCHER**.
4. The names of each original trustee are **ROBERT LEE FANCHER** and **LINDA M. FANCHER**. This authority is provided by the following provision in the Declaration of Trust: "We hereby designate ourselves as the primary trustees of this trust. Either or both of us may exercise dominion and control over any and all of the trust assets. Upon the death of one of us, the survivor shall continue to act as the primary trustee of this trust with full power and authority to deal with any and all of the assets of this trust in any manner that said survivor sees fit, except as otherwise provided in Article Two of this trust."
5. The name and address of each trustee empowered to act under the trust agreement at the time of the execution of this Certificate of Trust are:

Primary:	<b>ROBERT LEE FANCHER and LINDA M. FANCHER</b> 2203 E. Heatherbrae Dr. Phoenix, Arizona 85016
Successor:	<b>KRISTIE LYNN FANCHER</b>
Alternate Successor:	<b>ROBERT LYNN FANCHER</b>

RECEIVED  
2018 APR 12 A 10:35  
PHOENIX, ARIZONA

Authority of the successor trustee(s) is provided by the following provisions in the Declaration of Trust: "We designate **KRISTIE LYNN FANCHER** as the successor trustee of this trust. Our successor trustee is to assume the duties as trustee hereunder upon the resignation of both of us or the survivor of us, the death of the survivor of us, the disappearance of both of us or the survivor of us, or if both of us or the survivor of us is certified in writing to be incompetent as provided under Article Five of this Declaration of Trust. Except as otherwise specified within the provisions of this Declaration of Trust, in the event of the incompetency or resignation of both of us or the survivor of us, our successor trustee is to use the income and assets of this trust exclusively for the health, education, support, and maintenance of both of us or the survivor of us.

If **KRISTIE LYNN FANCHER** is unable or unwilling to act as successor trustee, we designate **ROBERT LYNN FANCHER** as successor trustee to serve with all rights and responsibilities given to the original successor trustee."

Trust assets should be titled in the name of the **FANCHER TRUST DATED JANUARY 12, 2007**.

- 7. The trustee(s) are authorized by the trust agreement to have all the rights, powers and authority to deal with and manage the assets of this trust that an individual owner would have if there were no trust and the trustee(s) were acting as legally competent individual(s) dealing with their own property. This includes, but is by no means limited to the right to borrow against or pledge any of the trust assets, including the right to mortgage real estate and margin stocks or other securities owned by the trustee(s) of the trust. This includes all powers now or hereafter conferred upon trustee(s) by applicable state law, and also those powers appropriate to the orderly and effective administration of the trust.
- 8. The undersigned hereby represent that the statements contained in this Certificate of Trust are true and correct, and that there are no other provisions in the trust agreement or amendments to it that limit the powers of the trustee(s) to sell, convey, pledge, mortgage, lease, manage, operate, control, transfer title, divide, convert, allot or sell upon deferred payments trust property, including real and personal property, that would create liability for any third party relying on this document as authorization for trustee(s)' authority.
- 9. This trust has not been revoked, modified, or amended in any manner which would cause the representations in this certification of trust to be incorrect. This Certificate of Trust is being signed by all currently acting trustees of the trust.


*Robert Lee Fancher*  
 \_\_\_\_\_  
 ROBERT LEE FANCHER

*Linda M. Fancher*  
 \_\_\_\_\_  
 LINDA M. FANCHER

STATE OF ARIZONA )  
 ) SS:  
 COUNTY OF MARICOPA )

Personally came before me this 12th day of January, 2007, the above named **ROBERT LEE FANCHER** and **LINDA M. FANCHER**, to me known to be the persons who executed the foregoing instrument and acknowledged the same.

*Karen J. Cooley*  
 \_\_\_\_\_  
 Karen J. Cooley, Notary Public  
 Maricopa County, Arizona  
 My Commission Expires 8/1/2009



81-09

RECEIVED  
 2007 JAN 12 A 10 35  
 MARICOPA COUNTY ARIZONA

STATE OF ARIZONA  
**CERTIFICATION OF VITAL RECORDS**

ORIGINAL  
 STATE COPY

STATE OF ARIZONA  
 DEPARTMENT OF HEALTH SERVICES-BUREAU OF VITAL RECORDS  
**CERTIFICATE OF DEATH**

State File Number  
 102-2018-001720

1. DECEDENT'S LEGAL NAME (FIRST, MIDDLE, LAST, SUFFIX) LINDA, MAXINE, FANCHER		2. AKA'S (IF ANY)		3. DATE OF DEATH 01/12/2018	
4. SEX FEMALE		5. SOCIAL SECURITY NUMBER		6. DATE OF BIRTH 08/06/1942	
				7. AGE 75 YEARS	
8. CITY/TOWN, COUNTY AND ZIP OR LOCATION OF DEATH MESA, MARICOPA, 85206					
9. PLACE OF DEATH (TYPE OF PLACE OF DEATH AND FACILITY NAME/ADDRESS) INPATIENT - BANNER BAYWOOD MEDICAL CENTER					
10. BIRTHPLACE (CITY AND STATE OR FOREIGN COUNTRY) PHOENIX, ARIZONA		11. MARITAL STATUS MARRIED		12. NAME OF SURVIVING SPOUSE PRIOR TO FIRST MARRIAGE (FIRST, MIDDLE, LAST, SUFFIX) ROBERT, LEE, FANCHER	
13. DECEDENT'S USUAL RESIDENCE ADDRESS (STREET, CITY, COUNTY, STATE, ZIP) 2203 E HEATHERBRAE DRIVE, PHOENIX, MARICOPA, AZ, 85016					
14. DECEDENT'S HISPANIC ORIGIN(S) NO, NOT SPANISH/HISPANIC/LATINO		15. DECEDENT'S RACE(S) WHITE		16. EVER IN ARMED FORCES? NO	
				17. OCCUPATION HOMEMAKER	
18. FATHER'S NAME (FIRST, MIDDLE, LAST, SUFFIX) CARL, HAMILTON, POWELL			19. MOTHER'S NAME PRIOR TO FIRST MARRIAGE (FIRST, MIDDLE, LAST, SUFFIX) GERTRUDE, BEATRICE, HUFF		
20. INFORMANT'S NAME (FIRST, MIDDLE, LAST, SUFFIX) ROBERT, LEE, FANCHER				21. RELATIONSHIP SPOUSE	
22. INFORMANT'S MAILING ADDRESS 2203 E HEATHERBRAE DRIVE, PHOENIX, AZ, 85016					
23. NAME AND ADDRESS OF FUNERAL FACILITY OR RESPONSIBLE PERSON LAKESHORE MORTUARY 1815 S DOBSON ROAD, MESA, AZ, 85202			24. FUNERAL DIRECTOR'S NAME OR RESPONSIBLE PERSON KRISTEN, , ROBBINS		25. LICENSE NUMBER F1182
26. METHOD(S) OF DISPOSITION CREMATION		27. NAME AND LOCATION OF 1ST DISPOSITION FACILITY MELCHER'S MISSION CREMATORY, MESA, AZ, US		28. NAME AND LOCATION OF 2ND DISPOSITION FACILITY	
<b>MEDICAL CERTIFICATION SECTION CAUSE OF DEATH PART I</b>					
IMMEDIATE CAUSE OF DEATH 29. A RESPIRATORY FAILURE		30. APPROXIMATE INTERVAL 1 HOUR			
DUE TO OR AS A CONSEQUENCE OF: 31. B PNEUMONIA		32. APPROXIMATE INTERVAL 4 DAYS			
DUE TO OR AS A CONSEQUENCE OF: 33. C		34. APPROXIMATE INTERVAL			
DUE TO OR AS A CONSEQUENCE OF: 35. D		36. APPROXIMATE INTERVAL			
<b>CAUSE OF DEATH PART II</b>					
37. OTHER SIGNIFICANT CONDITIONS CONTRIBUTING TO THE DEATH BUT NOT RESULTING IN THE UNDERLYING CAUSE GIVEN IN PART I: PULMONARY FIBROSIS		38. INJURY? NO	39. INJURY AT WORK?	40. MANNER OF DEATH NATURAL DEATH	41. TIME OF DEATH 04:57 AM
		42. WAS AN AUTOPSY PERFORMED? NO	43. WERE AUTOPSY FINDINGS AVAILABLE TO COMPLETE THE CAUSE OF DEATH?		
<b>CAUSE AND MANNER CERTIFICATION</b>					
TO THE BEST OF MY KNOWLEDGE, THE INFORMATION ABOVE IS CORRECT AND THE DEATH OCCURRED DUE TO THE CAUSE(S) AND MANNER STATED.		44. NAME OF PERSON COMPLETING CAUSE OF DEATH DHEERAJ, , BOBBA			45. DATE CERTIFIED 01/15/2018
46. CERTIFIER'S ADDRESS 6644 E BAYWOOD AVENUE, MESA, AZ, 85206					

Date Registered: 01/16/2018

Date Issued: 01/24/2018

VS-48 Rev. 08/2017



This is a true and accurate certification of the facts on file with the Arizona Department of Health Services, Bureau of Vital Records, PHOENIX, ARIZONA.

*Kristen Robbins*  
 KRISTEN ROBBINS  
 ASSISTANT STATE REGISTRAR

ARIZONA DEPARTMENT  
 OF HEALTH SERVICES

269844  
99660  
49788  
273343

**Affidavit Of Work Performed**

State of Arizona}

SS.

County of Yuma}

Being aduly sworn citizen of the United States, I Robert Fancher, whose address is 2203 E. Heatherbrae Dr, Phoenix, AZ 85016, owner of the below listed unpatented lode mine claims.

<u>CLAIM NAME</u>	<u>BLM SERIAL NO.</u>	<u>COUNTY BOOK PAGE</u>	
Verdstone 1	269844	1424	111
Verdstone 2	099662	1424	464
Verdstone 4	099664	1424	466
Bronco	049788	1424	470
Bronco III	049789	1424	468
HMC 14	273343	1551	124
HMC 15	273344	1551	126
HMC 17	273345	1551	128
HMC 18	273346	1551	130
HMC 19	273347	1551	132

Located in section 2 and 10, township 1S, range 14W, Yuma County, Arizona.

Labor was performed or improvements made, of the value at least one hundred (\$100.00) per claim, on and for the benefit of the claims listed above. The total amount of money and labor expended was in excess of \$1,100.00. The expenditures and labor consisted of above ground exploration and road development. The expenditures and labor were made for the assessment year-end at noon, September 1, 2018 and were made between January 1 and August 30, 2018. The expenditures and labor were made at the expense of the owner.

The bureau of Land Management serial numbers listed above constitutes a description of the claims as provided in 43 C.F.R.S/S 3833.2-2(a)(1).

There is no change in the mailing address of the owner of the claims.

Robert Fancher  
Robert Fancher


**Acknowledgements**

State of Arizona  
County of Maricopa SS.

On the 6 day of May, 2018, personally appeared before me a notary public, Robert Fancher, who acknowledged that he executed the above instrument.

[Signature]  
Notary Public  
My commission expires 1-6-2022

RECEIVED  
NOTARY PUBLIC OFFICE  
2018 MAY - LI A 10:00  
PHOENIX, ARIZONA



**DEPARTMENT OF THE INTERIOR  
BUREAU OF LAND MANAGEMENT  
MINING CLAIMS  
(MASS) Serial Register Page**

RunDate/Time:05/04/18 10:07 AM

Page: 1 of 2

**01 05-10-1872;017STAT0091;30USC26,28,34**  
**Case Type 384101: LODE CLAIM**  
**Commodity:**  
**Claim Name: VERDSTONE #1**  
**Case Disposition: ACTIVE**  
**Required Maintenance Fee: \$155.00**

Total Acres  
20.660

Serial Number  
AMC269844  
Lead File Number  
AMC269844

Name & Address			Int Rel
FANCHER LINDA M	2203 E HEATHERBRAE DR	PHOENIX, AZ 85016-6126	CLAIMANT
FANCHER ROBERT LEE	2203 E HEATHERBRAE DR	PHOENIX, AZ 85016-6126	CLAIMANT
County/State	District		
YUMA County, AZ	COLORADO RIVER DO		

Mer Twp	Rng	Sec	Subdivision
14	0010S	0140W	003 SW,SE
14	0010S	0140W	010 NE,NW

Act Date	Code	Action Text	Action Remarks	Receipt Number
05/18/1987	403	LOCATION DATE		
05/26/1987	395	RECORDATION NOTICE RECD		
04/12/2018	480	EVID OF ASSMT FILED	2018	4136919
07/18/2017	483	SMALL MINER CERT FILED	2018	
07/18/2017	480	EVID OF ASSMT FILED	2017	3893439
04/05/2016	483	SMALL MINER CERT FILED	2017	
04/05/2016	480	EVID OF ASSMT FILED	2016	3529117
09/01/2015	483	SMALL MINER CERT FILED	2016	
05/27/2015	480	EVID OF ASSMT FILED	2015	3306466
05/08/2014	483	SMALL MINER CERT FILED	2015	
05/08/2014	480	EVID OF ASSMT FILED	2014	3028626
05/10/2013	483	SMALL MINER CERT FILED	2014	
05/10/2013	480	EVID OF ASSMT FILED	2013	2790709
03/02/2012	483	SMALL MINER CERT FILED	2013	
03/02/2012	480	EVID OF ASSMT FILED	2012	2526800
05/17/2011	483	SMALL MINER CERT FILED	2012	
05/17/2011	480	EVID OF ASSMT FILED	2011	2345358
04/20/2010	483	SMALL MINER CERT FILED	2011	
04/20/2010	480	EVID OF ASSMT FILED	2010	2121162
04/15/2009	483	SMALL MINER CERT FILED	2010	
04/15/2009	480	EVID OF ASSMT FILED	2009	1904842
05/27/2008	483	SMALL MINER CERT FILED	2009	
05/27/2008	480	EVID OF ASSMT FILED	2008	1712511
04/04/2007	483	SMALL MINER CERT FILED	2008	
04/04/2007	480	EVID OF ASSMT FILED	2007	1467017
04/07/2006	483	SMALL MINER CERT FILED	2007	
04/07/2006	480	EVID OF ASSMT FILED	2006	1260907
07/15/2005	483	SMALL MINER CERT FILED	2006	
07/15/2005	480	EVID OF ASSMT FILED	2005	1110580
07/19/2004	483	SMALL MINER CERT FILED	2005	

**NO WARRANTY IS MADE BY BLM  
FOR USE OF THE DATA FOR  
PURPOSES NOT INTENDED BY BLM**

269844  
99660  
49788  
273343

**Affidavit Of Work Performed**

State of Arizona} SS.  
County of Yuma}

Being duly sworn citizens of the United States, we Robert and Linda Fancher, husband and wife, whose address is 2203 E. Heatherbrae Dr, Phoenix, AZ 85016, owner of the below listed unpatented lode mine claims.

<u>CLAIM NAME</u>	<u>BLM SERIAL NO.</u>	<u>COUNTY BOOK PAGE</u>	
Verdstone 1	269844	1424	111
Verdstone 2	099662	1424	464
Verdstone 4	099664	1424	466
Bronco	049788	1424	470
Bronco III	049789	1424	468
HMC 14	273343	1551	124
HMC 15	273344	1551	126
HMC 17	273345	1551	128
HMC 18	273346	1551	130
HMC 19	273347	1551	132

Located in section 2 and 10, township 1S, range 14W, Yuma County, Arizona.

Labor was performed or improvements made, of the value at least one hundred (\$100.00) per claim, on and for the benefit of the claims listed above. The total amount of money and labor expended was in excess of \$1,100.00. The expenditures and labor consisted of above ground exploration and road development. The expenditures and labor were made for the assessment year-end at noon, September 1, 2018, and were made between January 1 and August 30, 2018. The expenditures and labor were made at the expense of the owners.

The bureau of Land Management serial numbers listed above constitutes a description of the claims as provided in 43 C.F.R.S/S 3833.2-2(a)(1).

There is no change in the mailing address of the owners of the claims.


Robert Fancher      my wife past away in  
Robert Fancher      Linda Fancher      Jan 12, 2018

**Acknowledgements**

State of Arizona SS.  
County of Marcopa

On the 11 day of April, 2018 personally appeared before me a notary public, Robert Fancher, who acknowledged that he executed the above instrument.

Dawn L Drake  
Notary Public  
My commission expires Oct 23, 2019



Linda past away Jan 12, 2018  
50720970

On the \_\_\_ day of \_\_\_\_\_, 20\_\_\_ personally appeared before me, a notary public, Linda Fancher, who acknowledged that she executed the above instrument.

\_\_\_\_\_  
Notary Public  
My commission expires \_\_\_\_\_

PHOENIX, ARIZONA  
RECEIVED  
APR 13 2018  
BY: Ann



**United States Department of the Interior  
Bureau of Land Management**  
DIV OF LANDS, MINRLS & ENERGY  
ONE N CENTRAL AVE  
PHOENIX, AZ 85004 -4427  
Phone: 602-417-9200

Receipt

No: 4136919

<b>Transaction #:</b> 4250686	
<b>Date of Transaction:</b> 04/12/2018	
<b>CUSTOMER:</b>	
ROBERT L FANCHER 2203 E HEATHERBRAE DR PHOENIX, AZ 85016-6126 US	

LINE #	QTY	DESCRIPTION	REMARKS	UNIT PRICE	TOTAL
1	1.00	LOCATABLE MINERALS / MINING CLAIMS- NOT NEW-UNADJUD, ONE AUTH NO. ONLY / MINING CLAIM MONEY RECEIVED <b>CASES: AMC269844/\$100.00</b>	WAIVER & 2018 POL (10)	- n/a -	100.00
<b>TOTAL:</b>					<b>\$100.00</b>

PAYMENT INFORMATION			
NOTE: Items will appear on credit card statement as "Bureau of Land Mgmt CO".			
1	AMOUNT:	100.00	POSTMARKED: N/A
	TYPE:	CREDIT CARD	RECEIVED: 04/12/2018
	NAME:	FANCHER, ROBERT L 2203 E HEATHERBRAE DR PHOENIX AZ 85016-6126 US	
	CARD NO:	XXXXXXXXXXXX7865	AUTH CODE: 08867D
	NAME ON CARD:	ROBERT LEE FANCHER	
	SIGNATURE:		

<b>REMARKS</b>

This receipt was generated by the automated BLM Collections and Billing System and is a paper representation of a portion of the official electronic record contained therein.

UNITED STATES  
DEPARTMENT OF THE INTERIOR  
BUREAU OF LAND MANAGEMENT  
**MAINTENANCE FEE WAIVER CERTIFICATION**

73  
JMC

269844  
99660  
FORM APPROVED 49788  
OMB NO. 1004-0114  
Expires: January 31, 2020  
273343

SEE INSTRUCTIONS ON PAGE 2

- This small miner waiver is filed for the assessment year beginning on September 1, 2017 and ending on September 1, 2018.
- The undersigned and all related parties owned ten or fewer mining claims, mill, or tunnel sites located and maintained on Federal lands in the United States of America on September 1, 2017.
- The undersigned have performed the assessment work required by law for each mining claim listed prior to filing this waiver and understand that by filing this form, the undersigned must file an affidavit of assessment work with the Bureau of Land Management (BLM) by the December 30th following the filing of this waiver.
- The undersigned understand that if the assessment work obligation has not yet come due under 30 U.S.C. 28 (for those claims in their first assessment year only), a notice of intent to hold reciting this condition must be recorded by the December 30th following the filing of this waiver.
- The undersigned understand that mill and tunnel sites may also be listed on this waiver and be waived from payment of the maintenance fee, and that a notice of intent to hold for these sites is required to be filed with the BLM by the December 30th following the filing of this waiver.
- The undersigned understand and acknowledge that pursuant to 43 U.S.C. 1212 and 18 U.S.C. 1001, the filing or recording of a false, fictitious, or fraudulent document with the BLM may result in a fine of up to \$250,000, a prison term not to exceed five years, or both.
- The mining claims, mill or tunnel sites for which this waiver from payment of the maintenance fees is requested are:

CLAIM OR SITE NAME	BLM RECORDATION SERIAL NUMBER
1. Verdstone 1 ✓	AZ 269844
2. Verdstone 2	AZ 099662
3. Verdstone 3	AZ 099064
4. Bronco	AZ 049788
5. Bronco III	AZ 049789
6. HMC 14	AZ 273343
7. HMC 15	AZ 273344
8. HMC 17	AZ 273345
9. HMC 18	AZ 273346
10. HMC 19	AZ 273347

The owner(s) (claimants) of the above mining claims and sites are:

ROBERT L. FANCHER ✓ (Owner's Name - Please Print)  
2203 E. Heatherbrae (Owner's Mailing Address)  
Phoenix (City)  
AZ, 85016 (State) (Zip Code)

Robert L. Fancher (Owner's Signature)

---

Linda M. Fancher ✓ (Owner's Name - Please Print)  
2203 E. Heatherbrae (Owner's Mailing Address)  
Phoenix (City)  
AZ, 85016 (State) (Zip Code)

Linda M. Fancher (Owner's Signature)

---

(Owner's Name - Please Print)  
(Owner's Mailing Address)  
(City)  
(State) (Zip Code)

(Owner's Signature)

---

(Owner's Name - Please Print)  
(Owner's Mailing Address)  
(City)  
(State) (Zip Code)

(Owner's Signature)

INTERED  
AC 483 (2017)  
SEP 01 2017  
BY: RB

2017 SEP 18 A 10:06  
BLM RECEIVED  
DENIX ARIZONA  
STATE OFFICE  
85016


NW  
10 et

(Owner's Name - Please Print)	(Owner's Signature)		
(Owner's Mailing Address)	(City)	(State)	(Zip Code)
(Owner's Name - Please Print)	(Owner's Signature)		
(Owner's Mailing Address)	(City)	(State)	(Zip Code)
(Owner's Name - Please Print)	(Owner's Signature)		
(Owner's Mailing Address)	(City)	(State)	(Zip Code)
(Owner's Name - Please Print)	(Owner's Signature)		
(Owner's Mailing Address)	(City)	(State)	(Zip Code)

18 U.S.C. 1001 and 43 U.S.C. 1212 make it a crime for any person knowingly and willfully to make to any department or agency of the United States any false, fictitious or fraudulent statements or representations as to any matter within its jurisdiction.

**INSTRUCTIONS**

1. This certification is made under the provisions of 43 U.S.C. § 1744 and 30 U.S.C. §28-28k and the regulations thereunder (43 CFR Part 3830).
2. The claimant(s) must fill in the dates in paragraph 1 for the beginning and ending of the assessment year for which this waiver is sought.
3. The claimant(s) must fill in the date in paragraph 2 for the beginning of the assessment year for which this waiver is sought.
4. All claim and site names and BLM serial numbers must be listed for the mining claims, mill sites, and tunnel sites for which the waiver is sought.
5. All owners of the mining claims, mill sites, and tunnel sites and their addresses must be given.
6. This waiver form must be signed by all the claimants or their designated agent, in original form. If an agent is designated, a notarized designation of agent, signed by all of the claimants with proper address given, must be submitted with this waiver.
7. This form must be filed no later than September 1st for the upcoming assessment year in the BLM State Office where the mining claims or sites are recorded, or the waiver cannot be granted by the BLM. (Example: To obtain a waiver for the assessment year 2012, which begins on September 1, 2011, you must qualify for and file for a waiver no later than September 1, 2011, in the proper BLM State Office.)
8. For all mining claims which require assessment work, you must record an affidavit of labor on or before the December 30th immediately following the filing of this waiver. For all other mining claims or sites waived, you must record a notice of intent to hold on or before the December 30th immediately following the filing of this waiver.
9. Mill and tunnel sites may also be listed on this waiver and be waived from payment of the maintenance fee. A notice of intent to hold for these sites is required to be filed by the December 30th following the filing of this waiver.

  
 PHOENIX, ARIZONA  
 2011 JUL 18 A 10: 09  
 RECEIVED BLM AZ STATE OFFICE

FOR OFFICIAL USE ONLY

UNITED STATES DEPARTMENT OF THE INTERIOR  
BUREAU OF LAND MANAGEMENT

MC NATIONWIDE CLAIMANT LISTING  
September 01, 2017

Cust	AZ	National
	CLAIMANT	Total
FANCHER LINDA M 2203 E HEATHERBRAE DR PHOENIX, AZ 85016-6126	10	10
FANCHER ROBERT LEE 2203 E HEATHERBRAE DR PHOENIX, AZ 85016-6126	10	10

DEPARTMENT OF THE INTERIOR  
BUREAU OF LAND MANAGEMENT  
MINING CLAIMS

MC Customer Information - With Serial No. and Claim Name  
ACTIVE CLAIMS

Admin State: AZ

Geo State: AZ

FANCHER LINDA M  
2203 E HEATHERBRAE DR  
PHOENIX, AZ 85016-6126

CUSTOMER ID: 23001

<u>Serial No.</u>	<u>Claim Name/Number</u>	<u>Lead Serial No.</u>	<u>Disposition</u>
AMC269844	VERDSTONE #1	AMC269844	ACTIVE
AMC273343	HMC #14	AMC273343	ACTIVE
AMC273344	HMC #15	AMC273343	ACTIVE
AMC273345	HMC #17	AMC273343	ACTIVE
AMC273346	HMC #18	AMC273343	ACTIVE
AMC273347	HMC #19	AMC273343	ACTIVE
AMC49788	BRONCO	AMC49788	ACTIVE
AMC49789	BRONCO III	AMC49788	ACTIVE
AMC99662	VERDSTONE NO. 2	AMC99660	ACTIVE
AMC99664	VERDSTONE NO. 4	AMC99660	ACTIVE

Number of ACTIVE cases: 10

FANCHER ROBERT LEE  
2203 E HEATHERBRAE DR  
PHOENIX, AZ 85016-6126

CUSTOMER ID: 23009

<u>Serial No.</u>	<u>Claim Name/Number</u>	<u>Lead Serial No.</u>	<u>Disposition</u>
AMC269844	VERDSTONE #1	AMC269844	ACTIVE
AMC273343	HMC #14	AMC273343	ACTIVE
AMC273344	HMC #15	AMC273343	ACTIVE
AMC273345	HMC #17	AMC273343	ACTIVE
AMC273346	HMC #18	AMC273343	ACTIVE
AMC273347	HMC #19	AMC273343	ACTIVE
AMC49788	BRONCO	AMC49788	ACTIVE
AMC49789	BRONCO III	AMC49788	ACTIVE
AMC99662	VERDSTONE NO. 2	AMC99660	ACTIVE
AMC99664	VERDSTONE NO. 4	AMC99660	ACTIVE

Number of ACTIVE cases: 10

269844  
 99660  
 49788  
 273343

**Affidavit Of Work Performed**

State of Arizona)  
 County of Yuma) SS.

Being duly sworn citizens of the United States, we Robert and Linda Fancher, husband and wife, whose address is 2203 E. Heatherbrae Dr, Phoenix, AZ 85016, owner of the below listed unpatented lode mine claims.

<u>CLAIM NAME</u>	<u>BLM SERIAL NO.</u>	<u>COUNTY BOOK PAGE</u>
Verdstone 1	269844	1424 111
Verdstone 2	099662	1424 464
Verdstone 4	099664	1424 466
Bronco	049788	1424 470
Bronco III	049789	1424 468
HMC 14	273343	1551 124
HMC 15	273344	1551 126
HMC 17	273345	1551 128
HMC 18	273346	1551 130
HMC 19	273347	1551 132

Located in section 2 and 10, township 1S, range 14W, Yuma County, Arizona.

Labor was performed or improvements made, of the value at least one hundred (\$100.00) per claim, on and for the benefit of the claims listed above. The total amount of money and labor expended was in excess of \$1,100.00. The expenditures and labor consisted of above ground exploration and road development. The expenditures and labor were made for the assessment year-end at noon, September 1, 2017, and were made between January 1 and August 30, 2017. The expenditures and labor were made at the expense of the owners.

The bureau of Land Management serial numbers listed above constitutes a description of the claims as provided in 43 C.F.R.S/S 3833.2-2(a)(1).

There is no change in the mailing address of the owners of the claims.

Robert Fancher  
 Robert Fancher

Linda Fancher  
 Linda Fancher


RECEIVED  
 BLM AZ STATE OFFICE  
 2017 JUL 18 A 10:06  
 PHOENIX, ARIZONA

**Acknowledgements**

State of Arizona SS.


County of Maricopa  
 On the 30<sup>th</sup> day of June, 2017 personally appeared before me a notary public, Robert Fancher, who acknowledged that he executed the above instrument.

Dawn L Drake  
 Notary Public  
 My commission expires 10/23, 2019



On the 30<sup>th</sup> day of June, 2017 personally appeared before me, a notary public, Linda Fancher, who acknowledged that she executed the above instrument.

Dawn L Drake  
 Notary Public  
 My commission expires 10/23, 2019



ENTERED  
 JUL 19 2017  
 BY: RAM

# 3893439

**United States Department of the Interior**  
**Bureau of Land Management**  
 DIV OF LANDS, MINRLS & ENERGY  
 ONE N CENTRAL AVE  
 PHOENIX, AZ 85004 -4427  
 Phone: 602-417-9200

Receipt

No: 3893439

<b>Transaction #:</b> 4002697	
<b>Date of Transaction:</b> 07/18/2017	
CUSTOMER:	
ROBERT L FANCHER 2203 E HEATHERBRAE DR PHOENIX, AZ 85016-6126 US	

LINE #	QTY	DESCRIPTION	REMARKS	UNIT PRICE	TOTAL
1	1.00	LOCATABLE MINERALS / MINING CLAIMS- NOT NEW-UNADJUD, ONE AUTH NO. ONLY / MINING CLAIM MONEY RECEIVED CASES: AMC269844/\$100.00	POL 2017/10 WAV	- n/a -	100.00
<b>TOTAL:</b>					<b>\$100.00</b>

PAYMENT INFORMATION			
NOTE: Items will appear on credit card statement as "Bureau of Land Mgmt CO".			
1	AMOUNT:	100.00	POSTMARKED: N/A
	TYPE:	CREDIT CARD	RECEIVED: 07/18/2017
	NAME:	FANCHER, ROBERT L 2203 E HEATHERBRAE DR PHOENIX AZ 85016-6126 US	
	CARD NO:	XXXXXXXXXXXX7865	AUTH CODE: 08893D
	NAME ON CARD:	ROBERT LEE FANCHER	
	EXPIRES:	11/2019	
	SIGNATURE:		

REMARKS

This receipt was generated by the automated BLM Collections and Billing System and is a paper representation of a portion of the official electronic record contained therein.

UNITED STATES  
DEPARTMENT OF THE INTERIOR  
BUREAU OF LAND MANAGEMENT

21

*fm*

269844  
99660

FORM APPROVED 49788  
OMB NO. 1004-0114  
Expires: October 31, 2016  
273343

MAINTENANCE FEE WAIVER CERTIFICATION

SEE INSTRUCTIONS ON PAGE 2

- This small miner waiver is filed for the assessment year beginning on September 1, 2016 and ending on September 1, 2017.
- The undersigned and all related parties owned ten or fewer mining claims, mill, or tunnel sites located and maintained on Federal lands in the United States of America on September 1, 2016.
- The undersigned have performed the assessment work required by law for each mining claim listed prior to filing this waiver and understand that by filing this form, the undersigned must file an affidavit of assessment work with the Bureau of Land Management (BLM) by the December 30th following the filing of this waiver.
- The undersigned understand that if the assessment work obligation has not yet come due under 30 U.S.C. 28 (for those claims in their first assessment year only), a notice of intent to hold reciting this condition must be recorded by the December 30th following the filing of this waiver.
- The undersigned understand that mill and tunnel sites may also be listed on this waiver and be waived from payment of the maintenance fee, and that a notice of intent to hold for these sites is required to be filed with the BLM by the December 30th following the filing of this waiver.
- The undersigned understand and acknowledge that pursuant to 43 U.S.C. 1212 and 18 U.S.C. 1001, the filing or recording of a false, fictitious, or fraudulent document with the BLM may result in a fine of up to \$250,000, a prison term not to exceed five years, or both.
- The mining claims, mill or tunnel sites for which this waiver from payment of the maintenance fees is requested are:

CLAIM OR SITE NAME	BLM RECORDATION SERIAL NUMBER
1. Verdstone 1	AMC 269844
2. Verdstone 2	AMC 099662
3. Verdstone 4	AMC 099664
4. Bronco	AMC 049788
5. Bronco III	AMC 049789
6. HMC 14	AMC 273343
7. HMC 15	AMC 273344
8. HMC 17	AMC 273345
9. HMC 18	AMC 273346
10. HMC 19	AMC 273347

The owner(s) (claimants) of the above mining claims and sites are:

ROBERT L. FANCHER  
(Owner's Name - Please Print)

Robert L. Fancher  
(Owner's Signature)

2203 E. HEATHER  
(Owner's Mailing Address)

PHX AZ 85016  
(City) (State) (Zip Code)

Linda M. Fancher  
(Owner's Name - Please Print)

Linda M. Fancher  
(Owner's Signature)

2203 E. Heatherbear  
(Owner's Mailing Address)

PHX AZ 85016  
(City) (State) (Zip Code)

(Owner's Name - Please Print)

(Owner's Signature)

(Owner's Mailing Address)

(City)

(State)

(Zip Code)

(Owner's Name - Please Print)

(Owner's Signature)

(Owner's Mailing Address)

(City)

(State)

(Zip Code)

(Continued on page 2)

ENTERED  
483  
AUG 29 2016  
BY: *fm*

RECEIVED  
AZ STATE DEPT  
PHOENIX, ARIZONA  
APR -5 AM 11:45

NW  
*fm*



(Owner's Name - Please Print)	(Owner's Signature)
(Owner's Mailing Address)	(City) (State) (Zip Code)
(Owner's Name - Please Print)	(Owner's Signature)
(Owner's Mailing Address)	(City) (State) (Zip Code)
(Owner's Name - Please Print)	(Owner's Signature)
(Owner's Mailing Address)	(City) (State) (Zip Code)
(Owner's Name - Please Print)	(Owner's Signature)
(Owner's Mailing Address)	(City) (State) (Zip Code)

18 U.S.C. 1001 and 43 U.S.C. 1212 make it a crime for any person knowingly and willfully to make to any department or agency of the United States any false, fictitious or fraudulent statements or representations as to any matter within its jurisdiction.

**INSTRUCTIONS**

1. This certification is made under the provisions of 43 U.S.C. § 1744 and 30 U.S.C. §28-28k and the regulations thereunder (43 CFR Part 3830).
2. The claimant(s) must fill in the dates in paragraph 1 for the beginning and ending of the assessment year for which this waiver is sought.
3. The claimant(s) must fill in the date in paragraph 2 for the beginning of the assessment year for which this waiver is sought.
4. All claim and site names and BLM serial numbers must be listed for the mining claims, mill sites, and tunnel sites for which the waiver is sought.
5. All owners of the mining claims, mill sites, and tunnel sites and their addresses must be given.
6. This waiver form must be signed by all the claimants or their designated agent, in original form. If an agent is designated, a notarized designation of agent, signed by all of the claimants with proper address given, must be submitted with this waiver.
7. This form must be filed no later than September 1st for the upcoming assessment year in the BLM State Office where the mining claims or sites are recorded, or the waiver cannot be granted by the BLM. (Example: To obtain a waiver for the assessment year 2012, which begins on September 1, 2011, you must qualify for and file for a waiver no later than September 1, 2011, in the proper BLM State Office.)
8. For all mining claims which require assessment work, you must record an affidavit of labor on or before the December 30th immediately following the filing of this waiver. For all other mining claims or sites waived, you must record a notice of intent to hold on or before the December 30th immediately following the filing of this waiver.
9. Mill and tunnel sites may also be listed on this waiver and be waived from payment of the maintenance fee. A notice of intent to hold for these sites is required to be filed by the December 30th following the filing of this waiver.

**FOR OFFICIAL USE ONLY**

2016 APR -5 A 11:45

RECEIVED

BLM AZ STATE OFFICE

269844  
99660  
49788  
273343

Affidavit Of Work Performed

State of Arizona} SS.  
County of Yuma}

Being duly sworn citizens of the United States, we Robert and Linda Fancher, husband and wife, whose address is 2203 E. Heatherbrae Dr, Phoenix, AZ 85016, owner of the below listed unpatented lode mine claims.

<u>CLAIM NAME</u>	<u>BLM SERIAL NO.</u>	<u>COUNTY BOOK PAGE</u>	
Verdstone 1	269844	1424	111
Verdstone 2	099662	1424	464
Verdstone 4	099664	1424	466
Bronco	049788	1424	470
Bronco III	049789	1424	468
HMC 14	273343	1551	124
HMC 15	273344	1551	126
HMC 17	273345	1551	128
HMC 18	273346	1551	130
HMC 19	273347	1551	132

Located in section 2 and 10, township 1S, range 14W, Yuma County, Arizona.

Labor was performed or improvements made, of the value at least one hundred (\$100.00) per claim, on and for the benefit of the claims listed above. The total amount of money and labor expended was in excess of \$1,100.00. The expenditures and labor consisted of above ground exploration and road development. The expenditures and labor were made for the assessment year-end at noon, September 1, 2016, and were made between January 1 and August 30, 2016. The expenditures and labor were made at the expense of the owners.

The bureau of Land Management serial numbers listed above constitutes a description of the claims as provided in 43 C.F.R.S/S 3833.2-2(a)(1).

There is no change in the mailing address of the owners of the claims.

Robert Fancher  
Robert Fancher

Linda M. Fancher  
Linda Fancher


RECEIVED  
LIMAZ STATE OFFICE  
2016 APR - 5 A 11:14  
PHOENIX, ARIZONA

Acknowledgements

State of Arizona SS.  
County of Maricopa


On the 4th day of April, 2016 personally appeared before me a notary public, Robert Fancher, who acknowledged that he executed the above instrument.

Dawn L Drake  
Notary Public  
My commission expires Oct 23, 2019



On the 4th day of April, 2016 personally appeared before me, a notary public, Linda Fancher, who acknowledged that she executed the above instrument.

Dawn L Drake  
Notary Public  
My commission expires Oct 23, 2019



# 3529117

APR 07 2016  
BY: R Am

10  
4/11/16

**United States Department of the Interior**  
**Bureau of Land Management**  
 LANDS/RECREATION & PLANNING  
 ONE N CENTRAL AVE  
 PHOENIX, AZ 85004 -2203  
 Phone: 602-417-9200

Receipt

No: 3529117

<b>Transaction #:</b> 3631175	
<b>Date of Transaction:</b> 04/05/2016	
CUSTOMER:	
ROBERT L FANCHER 2203 E HEATHERBRAE DR PHOENIX,AZ 85016-6126 US	

LINE #	QTY	DESCRIPTION	REMARKS	UNIT PRICE	TOTAL
1	1.00	LOCATABLE MINERALS / MINING CLAIMS- NOT NEW-UNADJUD,ONE AUTH NO. ONLY / MINING CLAIM MONEY RECEIVED CASES: AMC269844/\$100.00	POL 2016/10 WAV	- n/a -	100.00
<b>TOTAL:</b>					<b>\$100.00</b>

PAYMENT INFORMATION			
NOTE: Items will appear on credit card statement as "Bureau of Land Mgmt CO".			
1	AMOUNT:	100.00	POSTMARKED: N/A
	TYPE:	CREDIT CARD	RECEIVED: 04/05/2016
	NAME:	FANCHER, ROBERT L 2203 E HEATHERBRAE DR PHOENIX AZ 85016-6126 US	
	CARD NO:	XXXXXXXXXXXX8518	AUTH CODE: 125434
	NAME ON CARD:	ROBERT LEE FANCHER	
	EXPIRES:	03/2020	
	SIGNATURE:		

REMARKS

This receipt was generated by the automated BLM Collections and Billing System and is a paper representation of a portion of the official electronic record contained therein.

UNITED STATES  
DEPARTMENT OF THE INTERIOR  
BUREAU OF LAND MANAGEMENT

35

ERG

269844  
99660  
273343  
49788

MAINTENANCE FEE WAIVER CERTIFICATION

FORM APPROVED  
OMB NO. 1004-0114  
Expires: October 31, 2016

SEE INSTRUCTIONS ON PAGE 2

RSF 2015

B22

- This small miner waiver is filed for the assessment year beginning on September 1, ~~2015~~ and ending on September 1, ~~2015~~ 2016.
- The undersigned and all related parties owned ten or fewer mining claims, mill, or tunnel sites located and maintained on Federal lands in the United States of America on September 1, ~~2015~~ RLF 2015.
- The undersigned have performed the assessment work required by law for each mining claim listed prior to filing this waiver and understand that by filing this form, the undersigned must file an affidavit of assessment work with the Bureau of Land Management (BLM) by the December 30th following the filing of this waiver.
- The undersigned understand that if the assessment work obligation has not yet come due under 30 U.S.C. 28 (for those claims in their first assessment year only), a notice of intent to hold reciting this condition must be recorded by the December 30th following the filing of this waiver.
- The undersigned understand that mill and tunnel sites may also be listed on this waiver and be waived from payment of the maintenance fee, and that a notice of intent to hold for these sites is required to be filed with the BLM by the December 30th following the filing of this waiver.
- The undersigned understand and acknowledge that pursuant to 43 U.S.C. 1212 and 18 U.S.C. 1001, the filing or recording of a false, fictitious, or fraudulent document with the BLM may result in a fine of up to \$250,000, a prison term not to exceed five years, or both.
- The mining claims, mill or tunnel sites for which this waiver from payment of the maintenance fees is requested are:

CLAIM OR SITE NAME	BLM RECORDATION SERIAL NUMBER
1. VERDSTONE 1	✓ AMC 269844
2. VERDSTONE 2	AMC 099662
3. VERDSTONE 4	AMC 099664
4. BRONCO	AMC 049788
5. BRONCO III	AMC 049789
6. HMC 14	AMC <del>273343</del> 273343
7. HMC 15	AMC 273344
8. HMC 17	AMC 273345
9. HMC 18	AMC 273346
10. HMC 19	AMC 273347

The owner(s) (claimants) of the above mining claims and sites are:

ROBERT L. FANCHER  
(Owner's Name - Please Print)  
2203 E. Heatherbrae  
(Owner's Mailing Address)

Robert L. Fancher  
(Owner's Signature)  
Phx  
(City) AZ 85016  
(State) (Zip Code)

Linda M. Fancher  
(Owner's Name - Please Print)  
2203 E. Heatherbrae  
(Owner's Mailing Address)

Linda M. Fancher  
(Owner's Signature)  
Phoenix  
(City) AZ 85016  
(State) (Zip Code)

(Owner's Name - Please Print)  
(Owner's Mailing Address)

(Owner's Signature)  
(City) (State) (Zip Code)

(Owner's Name - Please Print)  
(Owner's Mailing Address)

(Owner's Signature)  
(City) (State) (Zip Code)

(Continued on page 2)

PHOENIX, ARIZONA

2015 MAY 27 P 1:44

RECEIVED  
BLM STATE OFFICE

INTERIOR  
SEP 1 2015  
BY: RE

NW-RS 9/2

(Owner's Name - Please Print)	(Owner's Signature)
(Owner's Mailing Address)	(City) (State) (Zip Code)
(Owner's Name - Please Print)	(Owner's Signature)
(Owner's Mailing Address)	(City) (State) (Zip Code)
(Owner's Name - Please Print)	(Owner's Signature)
(Owner's Mailing Address)	(City) (State) (Zip Code)
(Owner's Name - Please Print)	(Owner's Signature)
(Owner's Mailing Address)	(City) (State) (Zip Code)

18 U.S.C. 1001 and 43 U.S.C. 1212 make it a crime for any person knowingly and willfully to make to any department or agency of the United States any false, fictitious or fraudulent statements or representations as to any matter within its jurisdiction.

**INSTRUCTIONS**

1. This certification is made under the provisions of 43 U.S.C. § 1744 and 30 U.S.C. §28-28k and the regulations thereunder (43 CFR Part 3830).
2. The claimant(s) must fill in the dates in paragraph 1 for the beginning and ending of the assessment year for which this waiver is sought.
3. The claimant(s) must fill in the date in paragraph 2 for the beginning of the assessment year for which this waiver is sought.
4. All claim and site names and BLM serial numbers must be listed for the mining claims, mill sites, and tunnel sites for which the waiver is sought.
5. All owners of the mining claims, mill sites, and tunnel sites and their addresses must be given.
6. This waiver form must be signed by all the claimants or their designated agent, in original form. If an agent is designated, a notarized designation of agent, signed by all of the claimants with proper address given, must be submitted with this waiver.
7. This form must be filed no later than September 1st for the upcoming assessment year in the BLM State Office where the mining claims or sites are recorded, or the waiver cannot be granted by the BLM. (Example: To obtain a waiver for the assessment year 2012, which begins on September 1, 2011, you must qualify for and file for a waiver no later than September 1, 2011, in the proper BLM State Office.)
8. For all mining claims which require assessment work, you must record an affidavit of labor on or before the December 30th immediately following the filing of this waiver. For all other mining claims or sites waived, you must record a notice of intent to hold on or before the December 30th immediately following the filing of this waiver.
9. Mill and tunnel sites may also be listed on this waiver and be waived from payment of the maintenance fee. A notice of intent to hold for these sites is required to be filed by the December 30th following the filing of this waiver.

RECEIVED  
 BLM AZ STATE OFFICE  
 2015 MAY 27 P 1:44  
 FOR OFFICIAL USE ONLY  
 ARIZONA

269844  
99660  
49788  
273343

**Affidavit Of Work Performed**

State of Arizona)  
County of Yuma) SS.

Being duly sworn citizens of the United States, we Robert and Linda Fancher, husband and wife, whose address is 2203 E. Heatherbrae Dr, Phoenix, AZ 85016, owner of the below listed unpatented lode mine claims.

<u>CLAIM NAME</u>	<u>BLM SERIAL NO.</u>	<u>COUNTY BOOK PAGE</u>	
Verdstone 1	269844	1424	111
Verdstone 2	099662	1424	464
Verdstone 4	099664	1424	466
Bronco	049788	1424	470
Bronco III	049789	1424	468
HMC 14	273343	1551	124
HMC 15	273344	1551	126
HMC 17	273345	1551	128
HMC 18	273346	1551	130
HMC 19	273347	1551	132

Located in section 2 and 10, township 1S, range 14W, Yuma County, Arizona.

Labor was performed or improvements made, of the value at least one hundred (\$100.00) per claim, on and for the benefit of the claims listed above. The total amount of money and labor expended was in excess of \$1,100.00. The expenditures and labor consisted of above ground exploration and road development. The expenditures and labor were made for the assessment year-end at noon, September 1, 2015, and were made between January 1 and August 30, 2015. The expenditures and labor were made at the expense of the owners.

The bureau of Land Management serial numbers listed above constitutes a description of the claims as provided in 43 C.F.R.S/S 3833.2-2(a)(1).

There is no change in the mailing address of the owners of the claims.

Robert Fancher  
Robert Fancher

Linda Fancher  
Linda Fancher


RECEIVED  
AZ STATE OFFICE  
2015 MAY 27 A 10:08  
PHOENIX, ARIZONA

**Acknowledgements**

State of Arizona)  
County of Maricopa) SS.

On the 27 day of May, 2015, personally appeared before me a notary public, Robert Fancher, who acknowledged that he executed the above instrument.


[Signature]  
Notary Public  
My commission expires May 10, 2014



On the 27 day of May, 2015, personally appeared before me, a notary public, Linda Fancher, who acknowledged that she executed the above instrument.

[Signature]  
Notary Public  
My commission expires May 10, 2014

ENTERED  
MAY 28 2015  
BY: Ram



**United States Department of the Interior**  
**Bureau of Land Management**  
 LANDS/RECREATION & PLANNING  
 ONE N CENTRAL AVE  
 PHOENIX, AZ 85004 -2203  
 Phone: 602-417-9200

Receipt

No: 3306466

<b>Transaction #:</b> 3403493	
<b>Date of Transaction:</b> 05/27/2015	
<b>CUSTOMER:</b>	
BOB FANCHER 2203 E HEATHERBRAE DR PHOENIX, AZ 85016-6126 US	

LINE #	QTY	DESCRIPTION	REMARKS	UNIT PRICE	TOTAL
1	1.00	LOCATABLE MINERALS / MINING CLAIMS- NOT NEW-UNADJUD, ONE AUTH NO. ONLY / MINING CLAIM MONEY RECEIVED <b>CASES: AMC269844/\$100.00</b>	POL 2015/10	- n/a -	100.00
<b>TOTAL:</b>					<b>\$100.00</b>

PAYMENT INFORMATION			
NOTE: Items will appear on credit card statement as "Bureau of Land Mgmt CO".			
1	AMOUNT:	100.00	POSTMARKED: N/A
	TYPE:	CREDIT CARD	RECEIVED: 05/27/2015
	NAME:	FANCHER, BOB 2203 E HEATHERBRAE DR PHOENIX AZ 85016-6126 US	
	CARD NO:	XXXXXXXXXXXX7908	AUTH CODE: 160656
	NAME ON CARD:	ROBERT LEE FANCHER	
	EXPIRES:	03/2017	
	SIGNATURE:		

REMARKS

This receipt was generated by the automated BLM Collections and Billing System and is a paper representation of a portion of the official electronic record contained therein.

ENTERED  
 MAY 28 2015  
 BY: Ram

UNITED STATES  
DEPARTMENT OF THE INTERIOR  
BUREAU OF LAND MANAGEMENT

MAINTENANCE FEE WAIVER CERTIFICATION

032

FORM APPROVED  
OMB NO. 1004-0114  
Expires: October 31, 2016

AMC 269844  
99660  
49788  
273343

SEE INSTRUCTIONS ON PAGE 2

2014 RST

- This small miner waiver is filed for the assessment year beginning on September 1, 2013 and ending on September 1, 2014.
- The undersigned and all related parties owned ten or fewer mining claims, mill, or tunnel sites located and maintained on Federal lands in the United States of America on September 1, 2013.
- The undersigned have performed the assessment work required by law for each mining claim listed prior to filing this waiver and understand that by filing this form, the undersigned must file an affidavit of assessment work with the Bureau of Land Management (BLM) by the December 30th following the filing of this waiver.
- The undersigned understand that if the assessment work obligation has not yet come due under 30 U.S.C. 28 (for those claims in their first assessment year only), a notice of intent to hold reciting this condition must be recorded by the December 30th following the filing of this waiver.
- The undersigned understand that mill and tunnel sites may also be listed on this waiver and be waived from payment of the maintenance fee, and that a notice of intent to hold for these sites is required to be filed with the BLM by the December 30th following the filing of this waiver.
- The undersigned understand and acknowledge that pursuant to 43 U.S.C. 1212 and 18 U.S.C. 1001, the filing or recording of a false, fictitious, or fraudulent document with the BLM may result in a fine of up to \$250,000, a prison term not to exceed five years, or both.
- The mining claims, mill or tunnel sites for which this waiver from payment of the maintenance fees is requested are:

CLAIM OR SITE NAME	BLM RECORDATION SERIAL NUMBER
1. VERDSTONE #1	269844 ✓
2. VERDSTONE #2	099662 ✓
3. VERDSTONE #4	099664 ✓
4. BRONCO	049788 ✓
5. BRONCO 111	049789 ✓
6. HMC 14	273343 ✓
7. HMC 15	273344 ✓
8. HMC 17	273345 ✓
9. HMC 18	273346 ✓
10. HMC 19	273347 ✓

The owner(s) (claimants) of the above mining claims and sites are:

ROBERT L. FANCHER  
(Owner's Name - Please Print)  
2203 E HEATHERBRAE  
(Owner's Mailing Address)

Robert L. Fancher  
(Owner's Signature)  
PHX. AZ 85016  
(City) (State) (Zip Code)

Linda M. Fancher  
(Owner's Name - Please Print)  
2203 E. Heatherbrae  
(Owner's Mailing Address)

Linda M. Fancher  
(Owner's Signature)  
Phx. AZ 85016  
(City) (State) (Zip Code)

(Owner's Name - Please Print)  
(Owner's Mailing Address)

(Owner's Signature)  
(City) (State) (Zip Code)

(Owner's Name - Please Print)  
(Owner's Mailing Address)

(Owner's Signature)  
(City) (State) (Zip Code)

(Continued on page 2)

ENTERED  
MAY 09 2014  
BY: RM

10/50



(Owner's Name - Please Print)

(Owner's Signature)

(Owner's Mailing Address)

(City)

(State)

(Zip Code)

(Owner's Name - Please Print)

(Owner's Signature)

(Owner's Mailing Address)

(City)

(State)

(Zip Code)

(Owner's Name - Please Print)

(Owner's Signature)

(Owner's Mailing Address)

(City)

(State)

(Zip Code)

(Owner's Name - Please Print)

(Owner's Signature)

(Owner's Mailing Address)

(City)

(State)

(Zip Code)

18 U.S.C. 1001 and 43 U.S.C. 1212 make it a crime for any person knowingly and willfully to make to any department or agency of the United States any false, fictitious or fraudulent statements or representations as to any matter within its jurisdiction.

INSTRUCTIONS

1. This certification is made under the provisions of 43 U.S.C. § 1744 and 30 U.S.C. §28-28k and the regulations thereunder (43 CFR Part 3830).
2. The claimant(s) must fill in the dates in paragraph 1 for the beginning and ending of the assessment year for which this waiver is sought.
3. The claimant(s) must fill in the date in paragraph 2 for the beginning of the assessment year for which this waiver is sought.
4. All claim and site names and BLM serial numbers must be listed for the mining claims, mill sites, and tunnel sites for which the waiver is sought.
5. All owners of the mining claims, mill sites, and tunnel sites and their addresses must be given.
6. This waiver form must be signed by all the claimants or their designated agent, in original form. If an agent is designated, a notarized designation of agent, signed by all of the claimants with proper address given, must be submitted with this waiver.
7. This form must be filed no later than September 1st for the upcoming assessment year in the BLM State Office where the mining claims or sites are recorded, or the waiver cannot be granted by the BLM. (Example: To obtain a waiver for the assessment year 2012, which begins on September 1, 2011, you must qualify for and file for a waiver no later than September 1, 2011, in the proper BLM State Office.)
8. For all mining claims which require assessment work, you must record an affidavit of labor on or before the December 30th immediately following the filing of this waiver. For all other mining claims or sites waived, you must record a notice of intent to hold on or before the December 30th immediately following the filing of this waiver.
9. Mill and tunnel sites may also be listed on this waiver and be waived from payment of the maintenance fee. A notice of intent to hold for these sites is required to be filed by the December 30th following the filing of this waiver.

PHOENIX, ARIZONA  
 2014 MAY - 8  
 11: 25  
 RECEIVED  
 BLM AZ STATE OFFICE  
 FOR OFFICIAL USE ONLY

**Affidavit Of Work Performed**

State of Arizona}

SS.

County of Yuma}

Being duly sworn citizens of the United States, we Robert and Linda Fancher, husband and wife, whose address is 2203 E. Heatherbrae Dr, Phoenix, AZ 85016, owner of the below listed unpatented lode mine claims.

<u>CLAIM NAME</u>	<u>BLM SERIAL NO.</u>	<u>COUNTY BOOK PAGE</u>	
Verdstone 1	269844		
Verdstone 2	099662	1424	111
Verdstone 4	099664	1424	464
Bronco	049788	1424	466
Bronco III	049789	1424	470
HMC 14	273343	1424	468
HMC 15	273344	1551	124
HMC 17	273345	1551	126
HMC 18	273346	1551	128
HMC 19	273347	1551	130
		1551	132

Located in section 2 and 10, township 1S, range 14W, Yuma County, Arizona.

Labor was performed or improvements made, of the value at least one hundred (\$100.00) per claim, on and for the benefit of the claims listed above. The total amount of money and labor expended was in excess of \$1,100.00. The expenditures and labor consisted of above ground exploration and road development. The expenditures and labor were made for the assessment year-end at noon, September 1, 2014, and were made between January 1 and August 30, 2014. The expenditures and labor were made at the expense of the owners.

The bureau of Land Management serial numbers listed above constitutes a description of the claims as provided in 43 C.F.R.S/S 3833.2-2(a)(1).

There is no change in the mailing address of the owners of the claims.

Robert Fancher  
Robert Fancher

Linda Fancher  
Linda Fancher

Acknowledgements


State of Arizona

SS.

County of Maricopa

On the 8 day of May, 2014 personally appeared before me a notary public, Robert Fancher, who acknowledged that he executed the above instrument.


[Signature]  
Notary Public  
My commission expires May 10, 2016



RECEIVED  
 LM AZ STATE OFFICE  
 2014 MAY - 8 A 11: 24  
 PHOENIX, ARIZONA

On the 8 day of May, 2014 personally appeared before me, a notary public, Linda Fancher, who acknowledged that she executed the above instrument.

[Signature]  
Notary Public  
My commission expires May 10, 2016



ENTERED  
 MAY 09, 2014  
 BY: PM

**United States Department of the Interior**  
**Bureau of Land Management**  
 LANDS/RECREATION & PLANNING  
 ONE N CENTRAL AVE  
 PHOENIX, AZ 85004 -2203  
 Phone: 602-417-9200

Receipt

No: 3028626

<b>Transaction #:</b> 3118949	
<b>Date of Transaction:</b> 05/08/2014	
<b>CUSTOMER:</b>	
BOB FANCHER 2203 E HEATHERBRAE DR PHOENIX, AZ 85016-6126 US	

LINE #	QTY	DESCRIPTION	REMARKS	UNIT PRICE	TOTAL
1	1.00	LOCATABLE MINERALS / MINING CLAIMS- NOT NEW-UNADJUD, ONE AUTH NO. ONLY / MINING CLAIM MONEY RECEIVED <b>CASES: AMC269844/\$100.00</b>	WAIVER & POL (10) 2015	- n/a -	100.00
<b>TOTAL:</b>					<b>\$100.00</b>

PAYMENT INFORMATION			
1	AMOUNT:	100.00	POSTMARKED: N/A
	TYPE:	CHECK	RECEIVED: 05/08/2014
	CHECK NO:	7880	
	NAME:	FANCHER, BOB 2203 E HEATHERBRAE DR PHOENIX AZ 85016-6126 US	

REMARKS

This receipt was generated by the automated BLM Collections and Billing System and is a paper representation of a portion of the official electronic record contained therein.

Amc 269844  
273343  
49788  
99660

**Affidavit Of Work Performed**

State of Arizona}

SS.

County of Yuma}

Being duly sworn citizens of the United States, we Robert and Linda Fancher, husband and wife, whose address is 2203 E. Heatherbrae Dr, Phoenix, AZ 85016, owner of the below listed unpatented lode mine claims.

<u>CLAIM NAME</u>	<u>BLM SERIAL NO.</u>	<u>COUNTY BOOK PAGE</u>	
Verdstone 1	269844	1424	111
Verdstone 2	099662	1424	464
Verdstone 4	099664	1424	466
Bronco	049788	1424	470
Bronco III	049789	1424	468
HMC 14	273343	1551	124
HMC 15	273344	1551	126
HMC 17	273345	1551	128
HMC 18	273346	1551	130
HMC 19	273347	1551	132

Located in section 2 and 10, township 1S, range 14W, Yuma County, Arizona.

Labor was performed or improvements made, of the value at least one hundred (\$100.00) per claim, on and for the benefit of the claims listed above. The total amount of money and labor expended was in excess of \$1,100.00. The expenditures and labor consisted of above ground exploration and road development. The expenditures and labor were made for the assessment year-end at noon, September 1, 2013, and were made between January 1 and August 30, 2013. The expenditures and labor were made at the expense of the owners.

The bureau of Land Management serial numbers listed above constitutes a description of the claims as provided in 43 C.F.R.S/S 3833.2-2(a)(1).

There is no change in the mailing address of the owners of the claims.

Robert Fancher  
Robert Fancher

Linda Fancher  
Linda Fancher

RECEIVED  
BLM AZ STATE OFFICE  
2013 MAY 10 A 10:54  
PHOENIX, ARIZONA

**Acknowledgements**


State of Arizona )

SS.

County of Maricopa )


On the 01 day of May, 2013 personally appeared before me a notary public, Robert Fancher, who acknowledged that he executed the above instrument.

Christina Correa  
Notary Public  
My commission expires May 10, 2016



On the 01 day of May, 2013 personally appeared before me, a notary public, Linda Fancher, who acknowledged that she executed the above instrument.

Christina Correa  
Notary Public  
My commission expires May 10, 2016



ENTERED INTO COMPUTER

7/1/13 AT

mt  
35

MAINTENANCE FEE WAIVER CERTIFICATION

FORM APPROVED  
OMB NO. 1004-0114  
Expires: August 31, 2013

SEE INSTRUCTIONS ON PAGE 2

- This small miner waiver is filed for the assessment year beginning on September 1, 2013 and ending on September 1, 2014.
- The undersigned and all related parties owned ten or fewer mining claims, mill, or tunnel sites located and maintained on Federal lands in the United States of America on September 1, 2013.
- The undersigned have performed the assessment work required by law for each mining claim listed prior to filing this waiver and understand that by filing this form, an affidavit of assessment work must be recorded by the December 30th following the filing of this waiver.
- The undersigned understand that if the assessment work obligation has not yet come due under 30 U.S.C. 28 (for those claims in their first assessment year only), a notice of intent to hold reciting this condition must be recorded by the December 30th following the filing of this waiver.
- The undersigned understand that mill and tunnel sites may also be listed upon this waiver and be waived from payment of the maintenance fee, and that a notice of intent to hold for these sites is required to be recorded by the December 30th immediately following the filing of this waiver.
- The undersigned understand and acknowledge that pursuant to 43 U.S.C. 1212 and 18 U.S.C. 1001, the filing or recording of a false, fictitious, or fraudulent document with the Bureau of Land Management may result in a fine of up to \$250,000, a prison term not to exceed five years, or both.
- The mining claims, mill or tunnel sites for which this waiver from payment of the maintenance fees is requested are:

CLAIM OR SITE NAME	BLM RECORDATION SERIAL NUMBER
1. VERDSTONE 1 ✓	269844
2. VERDSTONE 2	099662
3. VERDSTONE 4	099664
4. BRONCO	049788
5. BRONCO III	049789
6. HMC 14	273343
7. HMC 15	273344
8. HMC 17	273345
9. HMC 18	273346
10. HMC 19	273347

The owner(s) (claimants) of the above mining claims and sites are:

ROBERT FANCHER  
 (Owner's Name - Please Print)  
 2203 E. HEATHERBRAE  
 (Street or P.O. Box)  
 Phoenix AZ, 85016  
 (City) (State) (Zip Code)

Robert Fancher  
 (Owner's Signature)

Linda Fancher  
 (Owner's Name - Please Print)  
 2203 E. Heatherbrae  
 (Street or P.O. Box)  
 Phoenix AZ, 85016  
 (City) (State) (Zip Code)

Linda Fancher  
 (Owner's Signature)

RECEIVED  
 BLM AZ STATE OFFICE  
 PHOENIX, ARIZONA  
 2013 MAY 10 A 10:54

(Owner's Name - Please Print)

(Owner's Signature)

(Street or P.O. Box)

(City)

(State)

(Zip Code)

ENTERED INTO COMPUTER

MAY 10 2013

PB

NW  
PB

(Owner's Name - Please Print)

(Owner's Signature)

(Street or P.O. Box)

(City)

(State)

(Zip Code)

(Owner's Name - Please Print)

(Owner's Signature)

(Street or P.O. Box)

(City)

(State)

(Zip Code)

(Owner's Name - Please Print)

(Owner's Signature)

(Street or P.O. Box)

(City)

(State)

(Zip Code)

(Owner's Name - Please Print)

(Owner's Signature)

(Street or P.O. Box)

(City)

(State)

(Zip Code)

Title 18 U.S.C. Section 1001 and Title 43 U.S.C. Section 1212 makes it a crime for any person knowingly and willfully to make to any department or agency of the United States any false, fictitious or fraudulent statements or representations as to any matter within its jurisdiction.

INSTRUCTIONS

1. This certification is made under the provisions of §1744 of Title 43 and § 28-28k of Title 30 of the United States Code; and the regulations thereunder (43 CFR Part 3830).
2. The claimant(s) must fill in the dates in paragraph 1 for the beginning and ending of the assessment year for which this waiver is sought.
3. The claimant(s) must fill in the date in paragraph 2 for the beginning of the assessment year for which this waiver is sought.
4. All claim and site names and Bureau of Land Management (BLM) serial numbers must be listed for the mining claims, mill sites, and tunnel sites for which the waiver is sought.
5. All owners of the mining claims, mill sites, and tunnel sites and their addresses must be given.
6. This waiver form must be signed by all the claimants or their designated agent, in original form. If an agent is designated, a notarized designation of agent, signed by all of the claimants with proper address given, must be submitted with this waiver.
7. This form must be filed no later than September 1st for the upcoming assessment year in the BLM State Office where the mining claims or sites are recorded, or the waiver cannot be granted by the BLM. (Example: To obtain a waiver for the assessment year 2012, which begins on September 1, 2011, you must qualify for and file for a waiver no later than September 1, 2011, in the proper BLM State Office.)
8. For all mining claims which require assessment work, you must record an affidavit of labor on or before the December 30th immediately following the filing of this waiver. For all other mining claims or sites waived, you must record a notice of intent to hold on or before the December 30th immediately following the filing of this waiver.
9. Mill and tunnel sites may also be listed upon this waiver and be waived from payment of the maintenance fee. A notice of intent to hold for these sites is required to be filed by the December 30th following the filing of this waiver.

RECEIVED  
BLM AZ STATE OFFICE  
2013 MAY 10 AM 10:54  
PHOENIX, ARIZONA

FOR OFFICIAL USE ONLY

**DEPARTMENT OF THE INTERIOR  
BUREAU OF LAND MANAGEMENT  
MINING CLAIMS**

**MC Customer Information - With Serial No. and Claim Name  
ACTIVE, CLOSED CLAIMS**

Run Date: 05/10/2013 12:34 PM

Page 1 of 1

Admin State: AZ  
Geo State: AZ

**FANCHER LINDA M**  
2203 E HEATHERBRAE DR  
PHOENIX, AZ 85016-61

CUSTOMER ID: 23001

<u>Serial No.</u>	<u>Claim Name/Number</u>	<u>Lead Serial No.</u>	<u>Disposition</u>
AMC269844	VERDSTONE #1	AMC269844	ACTIVE
AMC273343	HMC #14	AMC273343	ACTIVE
AMC273344	HMC #15	AMC273343	ACTIVE
AMC273345	HMC #17	AMC273343	ACTIVE
AMC273346	HMC #18	AMC273343	ACTIVE
AMC273347	HMC #19	AMC273343	ACTIVE
AMC49788	BRONCO	AMC49788	ACTIVE
AMC49789	BRONCO III	AMC49788	ACTIVE
AMC99662	VERDSTONE NO. 2	AMC99660	ACTIVE
AMC99664	VERDSTONE NO. 4	AMC99660	ACTIVE
Number of ACTIVE cases: 10			

**FANCHER ROBERT LEE**  
1608 E FLOWER ST  
PHOENIX, AZ 85016

CUSTOMER ID: 23008

<u>Serial No.</u>	<u>Claim Name/Number</u>	<u>Lead Serial No.</u>	<u>Disposition</u>
AMC61344	PLANET SATURN	AMC61344	CLOSED
AMC61345	TOTAL WRECK	AMC61344	CLOSED
Number of CLOSED cases: 2			

**FANCHER ROBERT LEE**  
2203 E HEATHERBRAE DR  
PHOENIX, AZ 85016-61

CUSTOMER ID: 23009

<u>Serial No.</u>	<u>Claim Name/Number</u>	<u>Lead Serial No.</u>	<u>Disposition</u>
AMC269844	VERDSTONE #1	AMC269844	ACTIVE
AMC273343	HMC #14	AMC273343	ACTIVE
AMC273344	HMC #15	AMC273343	ACTIVE
AMC273345	HMC #17	AMC273343	ACTIVE
AMC273346	HMC #18	AMC273343	ACTIVE
AMC273347	HMC #19	AMC273343	ACTIVE
AMC49788	BRONCO	AMC49788	ACTIVE
AMC49789	BRONCO III	AMC49788	ACTIVE
AMC99662	VERDSTONE NO. 2	AMC99660	ACTIVE
AMC99664	VERDSTONE NO. 4	AMC99660	ACTIVE
Number of ACTIVE cases: 10			

**BUREAU OF LAND MANAGEMENT**  
**MINING CLAIMS**  
**MC Customer Information**

Run Date: 05/10/2013 12:35 PM

Page: 1

Total Rows Returned: 32

AZ

**Limiting Criteria:**

---

System Id = MC

Admin State = AZ

Geo State = AZ

Case Disp Txt = ACTIVE, CLOSED, PENDING

Geost County Cd =

Admst Dist FO Cd =

Cust Nm begins with FANCHER LINDA M, FANCHER ROBERT LEE

District Txt =

FO Txt =

County Txt =

Adm Agency =

Adm Agency Txt =

Mer Twp Rng =

Mtrs =

Casetype =

**NO WARRANTY IS MADE BY BLM  
FOR USE OF THE DATA FOR  
PURPOSES NOT INTENDED BY BLM**



UNITED STATES DEPARTMENT OF THE INTERIOR  
BUREAU OF LAND MANAGEMENT

MC NATIONWIDE CLAIMANT LISTING  
May 10, 2013

Cust	AZ	National Total
	CLAIMANT	
FANCHER LINDA M 2203 E HEATHERBRAE DR PHOENIX, AZ 85016-6126	10	10
FANCHER ROBERT LEE 2203 E HEATHERBRAE DR PHOENIX, AZ 85016-6126	10	10

**United States Department of the Interior**  
**Bureau of Land Management**  
 LANDS/RECREATION & PLANNING  
 ONE N CENTRAL AVE  
 PHOENIX, AZ 85004 -2203  
 Phone: 602-417-9200

Receipt

No: 2790709

<b>Transaction #:</b> 2875423	
<b>Date of Transaction:</b> 05/10/2013	
<b>CUSTOMER:</b>	
	BOB FANCHER 2203 E HEATHERBRAE DR PHOENIX, AZ 85016-6126 US

LINE #	QTY	DESCRIPTION	REMARKS	UNIT PRICE	TOTAL
1	1.00	LOCATABLE MINERALS / MINING CLAIMS- NOT NEW-UNADJUD, ONE AUTH NO. ONLY / MINING CLAIM MONEY RECEIVED <b>CASES: AMC49788/\$100.00</b>	POL 2013/10 WAV	- n/a -	100.00
<b>TOTAL:</b>					<b>\$100.00</b>

PAYMENT INFORMATION			
1	AMOUNT:	100.00	POSTMARKED: N/A
	TYPE:	CHECK	RECEIVED: 05/10/2013
	CHECK NO:	7652	
	NAME:	FANCHER, BOB 2203 E HEATHERBRAE DR PHOENIX AZ 85016-6126 US	

REMARKS

This receipt was generated by the automated BLM Collections and Billing System and is a paper representation of a portion of the official electronic record contained therein.

Amc 269844  
99660

# NOTICE OF NON-LIABILITY FOR LABOR AND MATERIALS FURNISHED

NOTICE IS HEREBY GIVEN that the undersigned are the owners of the following described mine or unpatented mining claims situated in Yuma County, Arizona, the names of which and the books and pages or document numbers of recording of the location notices in the office of the recorder of said county and the BLM serial numbers of which, are as follows: Amc 49788

Amc 273343

Line No.	AMC Number	Claim Name	County Book	Page	Township	Range	Section
1	AMC269844	Verdstone 1	1424	111	2 & 10	14 West	1 South
2	AMC99662	Verdstone 2	1424	464	2 & 10	14 West	1 South
3	AMC99664	Verdstone 4	1424	466	10	14 West	1 South
4	AMC49788	Bronco	1424	470	2	14 West	1 South
5	AMC49789	Bronco III	1424	468	2 & 10	14 West	1 South
6	AMC273343	HMC 14	1551	124	2 & 10	14 West	1 South
7	AMC273344	HMC 15	1551	126	2 & 10	14 West	1 South
8	AMC273345	HMC 17	1551	128	2 & 10	14 West	1 South
9	AMC273346	HMC 18	1551	130	2	14 West	1 South
10	AMC273347	HMC 19	1551	132	2	14 West	1 South

Lead Amc  
Number's  
269844  
99660  
"  
49788  
"  
273343  
"  
"  
"  
"

Pursuant to the terms of an option agreement entered into between the owners and LUXCOR GOLD LP which is dated and is for a term commencing on 21<sup>st</sup> of December 2007 and ending on 21<sup>st</sup> of December 2017, the property will be in the possession of and operated by LUXCOR GOLD LP.

The owner is not and will not be working or operating the claims or mine or any part of the claims or mine and does not intend to purchase supplies or materials for the claims or mine or to employ any persons to labor thereon during the term of the above-described agreement.

The owner will not be liable for labor performed or materials or merchandise furnished in the operation or development of the claims or mine during the term of the above-described agreement, and the claims or mine will not be subject to a lien or any debts incurred for labor performed or materials or merchandise furnished for the operation or development of the claims or mine during the term of the agreement.

DATED AND POSTED on the ground this 8th day of January, 2013.


OWNERS Bob Fancher  
Bob Fancher

Linda Fancher  
Linda Fancher

RECEIVED  
BLM AZ STATE OFFICE  
2013  
JAN 8 AM 9:02  
PHOENIX, ARIZONA

SUBSCRIBED AND SWORN TO before me, a Notary Public, this 7th day of Jan 2013

By: \_\_\_\_\_  
Notary Public Barthonia Ted Washington  
My Commission Expires: 1/27/2016



50

Amc 269844

99660

49788

273343

Affidavit Of Work Performed

State of Arizona}

SS.

County of Yuma}

Being duly sworn citizens of the United States, we Robert and Linda Fancher, husband and wife, whose address is 2203 E. Heatherbrae Dr, Phoenix, AZ 85016, owner of the below listed unpatented lode mine claims.

<u>CLAIM NAME</u>	<u>BLM SERIAL NO.</u>	<u>COUNTY BOOK PAGE</u>
Verdstone 1	269844	1424 111
Verdstone 2	099662	1424 464
Verdstone 4	099664	1424 466
Bronco	049788	1424 470
Bronco III	049789	1424 468
HMC 14	273343	1551 124
HMC 15	273344	1551 126
HMC 17	273345	1551 128
HMC 18	273346	1551 130
HMC 19	273347	1551 132

NO. OF CLAIMS 10  
 AMOUNT 100.00  
 RECEIPT NO. 2526800  
 INIT. SC  
 \*\* BLM-ASO\*\*

Located in section 2 and 10, township 1S, range 14W, Yuma County, Arizona.

Labor was performed or improvements made, of the value at least one hundred (\$100.00) per claim, on and for the benefit of the claims listed above. The total amount of money and labor expended was in excess of \$1,100.00. The expenditures and labor consisted of above ground exploration and road development. The expenditures and labor were made for the assessment year-end at noon, September 1, 2012, and were made between January 1 and August 30, 2012. The expenditures and labor were made at the expense of the owners.

The bureau of Land Management serial numbers listed above constitutes a description of the claims as provided in 43 C.F.R.S/S 3833.2-2(a)(1).

There is no change in the mailing address of the owners of the claims.

Robert Fancher  
Robert Fancher

Linda Fancher  
Linda Fancher

Acknowledgements


State of ARIZONA)

SS.

County of MARICOPA)


On the 2 day of MARCH, 2012 personally appeared before me a notary public, Robert Fancher, who acknowledged that he executed the above instrument.

Barthonia Ted Washington  
Notary Public  
My commission expires 1/27/2016



On the 2 day of MARCH, 2012 personally appeared before me, a notary public, Linda Fancher, who acknowledged that she executed the above instrument.

Barthonia Ted Washington  
Notary Public  
My commission expires 1/27/2016



ENTERED INTO COMPUTER

MAR 05 2012 PB

RECEIVED  
MAR 2 2012  
PHOENIX, ARIZONA  
AZ STATE OFFICE

UNITED STATES  
DEPARTMENT OF THE INTERIOR  
BUREAU OF LAND MANAGEMENT

MAINTENANCE FEE WAIVER CERTIFICATION

SEE INSTRUCTIONS ON PAGE 2

10

AMC 49788  
AMC 99660  
AMC 273343  
FORM APPROVED  
OMB NO. 1004-0114  
Expires: August 31, 2013

AMC 269844

- This small miner waiver is filed for the assessment year beginning on September 1, 2010 and ending on September 1, 2013
- The undersigned and all related parties owned ten or fewer mining claims, mill, or tunnel sites located and maintained on Federal lands in the United States of America on September 1, 2012. 2012 RST  
2013 RST
- The undersigned have performed the assessment work required by law for each mining claim listed prior to filing this waiver and understand that by filing this form, an affidavit of assessment work must be recorded by the December 30th following the filing of this waiver.
- The undersigned understand that if the assessment work obligation has not yet come due under 30 U.S.C. 28 (for those claims in their first assessment year only), a notice of intent to hold reciting this condition must be recorded by the December 30th following the filing of this waiver.
- The undersigned understand that mill and tunnel sites may also be listed upon this waiver and be waived from payment of the maintenance fee, and that a notice of intent to hold for these sites is required to be recorded by the December 30th immediately following the filing of this waiver.
- The undersigned understand and acknowledge that pursuant to 43 U.S.C. 1212 and 18 U.S.C. 1001, the filing or recording of a false, fictitious, or fraudulent document with the Bureau of Land Management may result in a fine of up to \$250,000, a prison term not to exceed five years, or both.
- The mining claims, mill or tunnel sites for which this waiver from payment of the maintenance fees is requested are:

CLAIM OR SITE NAME	BLM RECORDATION SERIAL NUMBER
1. VERDSTONE #1	AMC 269844
2. VERDSTONE #2	AMC 99662
3. VERDSTONE #4	AMC 99664
4. BRONCO	AMC 49788
5. BRONCO #1	AMC 49789
6. HMC # 14	AMC 273343
7. HMC # 15	AMC 273344
8. HMC # 17	AMC 273345
9. HMC # 18	AMC 273346
10. HMC # 19	AMC 273347

The owner(s) (claimants) of the above mining claims and sites are:

ROBERT L. FANCHER ✓  
(Owner's Name - Please Print)

Robert L. Fancher  
(Owner's Signature)

2203 E. HEATHERBRAE  
(Street or P.O. Box)

PHX AZ 85016  
(City) (State) (Zip Code)

Linda M. Fancher ✓  
(Owner's Name - Please Print)

Linda M. Fancher  
(Owner's Signature)

2203 E. Heatherbrae  
(Street or P.O. Box)

PHX AZ 85016  
(City) (State) (Zip Code)

ENTERED INTO COMPUTER  
MAR 05 2012 RB

(Owner's Name - Please Print)

(Owner's Signature)

(Street or P.O. Box)

(City) (State) (Zip Code)

10/50

(Owner's Name - Please Print)	(Owner's Signature)		
(Street or P.O. Box)	(City)	(State)	(Zip Code)
(Owner's Name - Please Print)	(Owner's Signature)		
(Street or P.O. Box)	(City)	(State)	(Zip Code)
(Owner's Name - Please Print)	(Owner's Signature)		
(Street or P.O. Box)	(City)	(State)	(Zip Code)
(Owner's Name - Please Print)	(Owner's Signature)		
(Street or P.O. Box)	(City)	(State)	(Zip Code)

Title 18 U.S.C. Section 1001 and Title 43 U.S.C. Section 1212 makes it a crime for any person knowingly and willfully to make to any department or agency of the United States any false, fictitious or fraudulent statements or representations as to any matter within its jurisdiction.

**INSTRUCTIONS**

1. This certification is made under the provisions of §1744 of Title 43 and § 28-28k of Title 30 of the United States Code; and the regulations thereunder (43 CFR Part 3830).
2. The claimant(s) must fill in the dates in paragraph 1 for the beginning and ending of the assessment year for which this waiver is sought.
3. The claimant(s) must fill in the date in paragraph 2 for the beginning of the assessment year for which this waiver is sought.
4. All claim and site names and Bureau of Land Management (BLM) serial numbers must be listed for the mining claims, mill sites, and tunnel sites for which the waiver is sought.
5. All owners of the mining claims, mill sites, and tunnel sites and their addresses must be given.
6. This waiver form must be signed by all the claimants or their designated agent, in original form. If an agent is designated, a notarized designation of agent, signed by all of the claimants with proper address given, must be submitted with this waiver.
7. This form must be filed no later than September 1st for the upcoming assessment year in the BLM State Office where the mining claims or sites are recorded, or the waiver cannot be granted by the BLM. (Example: To obtain a waiver for the assessment year 2012, which begins on September 1, 2011, you must qualify for and file for a waiver no later than September 1, 2011, in the proper BLM State Office.)
8. For all mining claims which require assessment work, you must record an affidavit of labor on or before the December 30th immediately following the filing of this waiver. For all other mining claims or sites waived, you must record a notice of intent to hold on or before the December 30th immediately following the filing of this waiver.
9. Mill and tunnel sites may also be listed upon this waiver and be waived from payment of the maintenance fee. A notice of intent to hold for these sites is required to be filed by the December 30th following the filing of this waiver.

RECEIVED  
 BLM AZ STATE OFFICE  
 2012 MAR - 2 P 11 54  
 PHOENIX, ARIZONA  
 FOR OFFICIAL USE ONLY

## NOTICES

**The Privacy Act** and 43 CFR 2.48(d) require that you be furnished the following information in connection with the information requested by this form.

**AUTHORITY:** 30 U.S.C. 28f and 43 CFR part 3835 permit collection of the information requested by this form.

**PRINCIPAL PURPOSE:** The BLM will use the information you provide to verify that the owner(s) (claimants(s)) of a mining claim has/have complied with 30 U.S.C. 28f and 43 CFR part 3835 and is/are entitled to perform assessment work in lieu of paying the maintenance fee for the mining claims listed on this form.

**ROUTINE USES:** The BLM will only disclose this information in accordance with the provisions at 43 CFR 2.56(b) and (c).

**EFFECT OF NOT PROVIDING INFORMATION:** Disclosure of the requested information is required by 30 U.S.C. 28f and 43 CFR part 3835 for those claimants qualified to request the small miner waiver allowed. Failure to submit all the requested information or to complete this form will delay the BLM's processing of the form and may preclude the BLM's acceptance of the maintenance fee waiver request, which may result in forfeiture of the mining claim or site by the claimant.

**The Paperwork Reduction Act** requires us to inform you that:

The BLM collects this information to determine whether or not you are qualified for waiver of maintenance fees.

Submission of the requested information is necessary to obtain or retain a benefit.

You do not have to respond to this or any other Federal agency-sponsored information collection unless it displays a currently valid OMB control number.

**BURDEN HOURS STATEMENT:** Public reporting burden for this form is estimated to average 20 minutes per response, including the time for reviewing instructions, gathering and maintaining data, and completing and reviewing the form. You may submit comments regarding the burden estimate or any other aspect of this form to: U.S. Department of the Interior, Bureau of Land Management (1004-0114), Bureau Information Collection Clearance Officer (WO-630), Mail Stop 401 LS, 1849 C St., N.W., Washington, D.C. 20240.

DEPARTMENT OF THE INTERIOR  
BUREAU OF LAND MANAGEMENT  
MINING CLAIMS

MC Customer Information - With Serial No. and Claim Name  
ACTIVE CLAIMS

Run Date: 03/05/2012 11:20 AM

Page 1 of 1

Admin State: AZ

Geo State: AZ

FANCHER LINDA M  
2203 E HEATHERBRAE  
PHOENIX, AZ 85016

CUSTOMER ID: 23001

<u>Serial No.</u>	<u>Claim Name/Number</u>	<u>Lead Serial No.</u>	<u>Disposition</u>
AMC269844	VERDSTONE #1	AMC269844	ACTIVE
AMC273343	HMC #14	AMC273343	ACTIVE
AMC273344	HMC #15	AMC273343	ACTIVE
AMC273345	HMC #17	AMC273343	ACTIVE
AMC273346	HMC #18	AMC273343	ACTIVE
AMC273347	HMC #19	AMC273343	ACTIVE
AMC49788	BRONCO	AMC49788	ACTIVE
AMC49789	BRONCO III	AMC49788	ACTIVE
AMC99662	VERDSTONE NO. 2	AMC99660	ACTIVE
AMC99664	VERDSTONE NO. 4	AMC99660	ACTIVE

Number of ACTIVE cases: 10

FANCHER ROBERT LEE  
2203 E HEATHERBRAE  
PHOENIX, AZ 85016

CUSTOMER ID: 23009

<u>Serial No.</u>	<u>Claim Name/Number</u>	<u>Lead Serial No.</u>	<u>Disposition</u>
AMC269844	VERDSTONE #1	AMC269844	ACTIVE
AMC273343	HMC #14	AMC273343	ACTIVE
AMC273344	HMC #15	AMC273343	ACTIVE
AMC273345	HMC #17	AMC273343	ACTIVE
AMC273346	HMC #18	AMC273343	ACTIVE
AMC273347	HMC #19	AMC273343	ACTIVE
AMC49788	BRONCO	AMC49788	ACTIVE
AMC49789	BRONCO III	AMC49788	ACTIVE
AMC99662	VERDSTONE NO. 2	AMC99660	ACTIVE
AMC99664	VERDSTONE NO. 4	AMC99660	ACTIVE

Number of ACTIVE cases: 10



UNITED STATES DEPARTMENT OF THE INTERIOR  
BUREAU OF LAND MANAGEMENT

MC NATIONWIDE CLAIMANT LISTING

March 05, 2012

Cust	AZ CLAIMANT	National Total
FANCHER LINDA M 2203 E HEATHERBRAE PHOENIX, AZ 85016	10	10
FANCHER ROBERT LEE 2203 E HEATHERBRAE PHOENIX, AZ 85016	10	10

**United States Department of the Interior**  
**Bureau of Land Management**  
 LANDS/RECREATION & PLANNING  
 ONE N CENTRAL AVE  
 PHOENIX, AZ 85004 -2203  
 Phone: 602-417-9200

Receipt

No: 2526800

Transaction #: 2604959		<b>ENTERED INTO COMPUTER</b>
Date of Transaction: 03/02/2012		
CUSTOMER:		MAR 05 2012 <i>JB</i>
BOB FANCHER 2203 E HEATHERBRAE DR PHOENIX, AZ 85016-6126 US		

LINE #	QTY	DESCRIPTION	REMARKS	UNIT PRICE	TOTAL
1	1.00	LOCATABLE MINERALS / MINING CLAIMS-NOT NEW-UNADJUD, ONE AUTH NO. ONLY / MINING CLAIM MONEY RECEIVED CASES: AMC269844/\$100.00	WAIVER & POL (10)	- n/a -	100.00
<b>TOTAL:</b>					<b>\$100.00</b>

PAYMENT INFORMATION					
1	AMOUNT:	100.00	POSTMARKED:	N/A	
	TYPE:	CHECK	RECEIVED:	03/02/2012	
	CHECK NO:	7373			
	NAME:	FANCHER, BOB 2203 E HEATHERBRAE DR PHOENIX AZ 85016-6126 US			

REMARKS

This receipt was generated by the automated BLM Collections and Billing System and is a paper representation of a portion of the official electronic record contained therein.

Amc 269844  
Amc 99660  
Amc 49788

# NOTICE OF NON-LIABILITY FOR LABOR AND MATERIALS FURNISHED

NOTICE IS HEREBY GIVEN that the undersigned are the owners of the following described mine or unpatented mining claims situated in Yuma County, Arizona, the names of which and the books and pages or document numbers of recording of the location notices in the office of the recorder of said county and the BLM serial numbers of which, are as follows:

Amc 273343

Line No.	AMC Number	Claim Name	County Book Page		Township	Range	Section
1	AMC269844	Verdstone 1	1424	111	2 & 10	14 West	1 South
2	AMC99662	Verdstone 2	1424	464	2 & 10	14 West	1 South
3	AMC99664	Verdstone 4	1424	466	10	14 West	1 South
4	AMC49788	Bronco	1424	470	2	14 West	1 South
5	AMC49789	Bronco III	1424	468	2 & 10	14 West	1 South
6	AMC273343	HMC 14	1551	124	2 & 10	14 West	1 South
7	AMC273344	HMC 15	1551	126	2 & 10	14 West	1 South
8	AMC273345	HMC 17	1551	128	2 & 10	14 West	1 South
9	AMC273346	HMC 18	1551	130	2	14 West	1 South
10	AMC273347	HMC 19	1551	132	2	14 West	1 South

Pursuant to the terms of an option agreement entered into between the owners and LUXCOR GOLD LP which is dated and is for a term commencing on 21<sup>st</sup> of December 2007 and ending on 21<sup>st</sup> of December 2012, the property will be in the possession of and operated by LUXCOR GOLD LP.

The owner is not and will not be working or operating the claims or mine or any part of the claims or mine and does not intend to purchase supplies or materials for the claims or mine or to employ any persons to labor thereon during the term of the above-described agreement.


The owner will not be liable for labor performed or materials or merchandise furnished in the operation or development of the claims or mine during the term of the above-described agreement, and the claims or mine will not be subject to a lien or any debts incurred for labor performed or materials or merchandise furnished for the operation or development of the claims or mine during the term of the agreement.

DATED AND POSTED on the ground this 6th day of December, 2008.

OWNERS Bob Fancher Linda Fancher  
 Bob Fancher Linda Fancher

SUBSCRIBED AND SWORN TO before me, a Notary Public, this 6th day of OCTOBER 20 11

By: BOB FANCHER LINDA FANCHER  
 Notary Public Juan J. Botello  
 My Commission Expires: 01/30/2014



Entered as  
 488 481; 2011 - on Amc 269844  
 11/18/11 AT

RECEIVED  
 MARICOPA COUNTY OFFICE  
 2011 OCT - 6 A 11:38  
 PHOENIX, ARIZONA

EEG  
 \$10.00

**United States Department of the Interior**  
**Bureau of Land Management**  
 LANDS/RECREATION & PLANNING  
 ONE N CENTRAL AVE  
 PHOENIX, AZ 85004 -2203  
 Phone: 602-417-9200

Receipt

No: 2445117

<b>Transaction #:</b> 2520944	
<b>Date of Transaction:</b> 10/27/2011	
<b>CUSTOMER:</b>	
BOB FANCHER 2203 E HEATHERBRAE DR PHOENIX, AZ 85016-6126 US	

LINE #	QTY	DESCRIPTION	REMARKS	UNIT PRICE	TOTAL
1	1.00	LOCATABLE MINERALS / MINING CLAIMS-NOT NEW-UNADJUD, ONE AUTH NO. ONLY / MINING CLAIM MONEY RECEIVED <b>CASES: AMC269844/\$10.00</b>	NOTICE OF NONLIABILITY - TEMP REC 170528	- n/a -	10.00
<b>TOTAL:</b>					<b>\$10.00</b>

PAYMENT INFORMATION			
1	AMOUNT:	10.00	POSTMARKED: N/A
	TYPE:	CASH	RECEIVED: 10/06/2011
	NAME:	FANCHER, BOB 2203 E HEATHERBRAE DR PHOENIX AZ 85016-6126 US	

REMARKS
TEMP REC 170528

This receipt was generated by the automated BLM Collections and Billing System and is a paper representation of a portion of the official electronic record contained therein.

**United States Department of the Interior**  
**Bureau of Land Management**  
 LANDS/RECREATION & PLANNING  
 ONE N CENTRAL AVE  
 PHOENIX, AZ 85004 -2203  
 Phone: 602-417-9200

Receipt

No: 2445117

<b>Transaction #:</b> 2520944	
<b>Date of Transaction:</b> 10/27/2011	
CUSTOMER:	
BOB FANCHER 2203 E HEATHERBRAE DR PHOENIX,AZ 85016-6126 US	

LINE #	QTY	DESCRIPTION	REMARKS	UNIT PRICE	TOTAL
1	1.00	LOCATABLE MINERALS / MINING CLAIMS-NOT NEW-UNADJUD,ONE AUTH NO. ONLY / MINING CLAIM MONEY RECEIVED CASES: AMC269844/\$10.00	NOTICE OF NONLIABILITY - TEMP REC 170528	- n/a -	10.00
<b>TOTAL:</b>					<b>\$10.00</b>

PAYMENT INFORMATION			
1	AMOUNT:	10.00	POSTMARKED: N/A
	TYPE:	CASH	RECEIVED: 10/06/2011
	NAME:	FANCHER, BOB 2203 E HEATHERBRAE DR PHOENIX AZ 85016-6126 US	

REMARKS
TEMP REC 170528 <i>and Documentation has already been received by Adjudication.</i>

ref.

This receipt was generated by the automated BLM Collections and Billing System and is a paper representation of a portion of the official electronic record contained therein.

UNITED STATES DEPARTMENT OF THE INTERIOR  
BUREAU OF LAND MANAGEMENT

(42)

AMC273343  
AMC 269844  
AMC 99660  
AMC 49788

MAINTENANCE FEE WAIVER CERTIFICATION

SEE INSTRUCTIONS ON REVERSE

FORM APPROVED  
OMB NO. 1004-0114  
Expires: February 28, 2010

1. This small miner waiver is filed for the assessment year beginning at noon on September 1, 2010 and ending at noon on September 1, 2012.
2. The undersigned and all related parties owned ten or fewer mining claims, mill, or tunnel sites located and maintained on Federal lands in the United States of America on September 1, 2010.
3. The undersigned have performed the assessment work required by law for each mining claim listed prior to filing this waiver and understand that by filing this form; an affidavit of assessment work must be recorded by the December 30th following the filing of this waiver.
4. The undersigned understand that if the assessment work obligation has not yet come due under 30 U.S.C. 28 (for those claims in their first assessment year only); a notice of intent to hold reciting this condition must be recorded by the December 30th following the filing of this waiver.
5. The undersigned understand that mill and tunnel sites may also be listed upon this waiver and be waived from payment of the maintenance fee; and that a notice of intent to hold for these sites is required to be recorded by the December 30th immediately following the filing of this waiver.
6. The undersigned understand and acknowledge that pursuant to 43 U.S.C. 1212 and 18 U.S.C. 1001; the filing or recording of a false, fictitious, or fraudulent document with the Bureau of Land Management may result in a fine of up to \$250,000, a prison term not to exceed five years, or both.
7. The mining claims, mill or tunnel sites for which this waiver from payment of the maintenance fees is requested are:

CLAIM OR SITE NAME	BLM RECORDATION SERIAL NUMBER
✓ 1. VERDSTONE 1	
✓ 2. VERDSTONE 2	269844
✓ 3. VERDSTONE 4	099662
✓ 4. BRONCO	099664
✓ 5. BRONCO III	049788
✓ 6. HMC 14	049789
✓ 7. HMC 15	273343
✓ 8. HMC 17	273344
✓ 9. HMC 18	273345
✓ 10. HMC 19	273346
	273347

The owner(s) (claimants) of the above mining claims and sites are:

ROBERT L. FANCHER  
(Owner's Name - Please Print)  
2203 E HEATHERBRAE  
(Street or P.O. Box)  
PHX AZ 85016  
(City) (State) (Zip Code)

Robert L. Fancher  
(Owner's Signature)

Linda M. Fancher  
(Owner's Name - Please Print)  
2203 E. Heatherbrae  
(Street or P.O. Box)  
PHX AZ 85016  
(City) (State) (Zip Code)

Linda M. Fancher  
(Owner's Signature)

\_\_\_\_\_  
(Owner's Name - Please Print)  
\_\_\_\_\_  
(Street or P.O. Box)  
\_\_\_\_\_  
(City) (State) (Zip Code)

\_\_\_\_\_  
(Owner's Signature)

RECEIVED  
BLM AZ STATE OFFICE  
MAY 17 10:28 AM  
PHOENIX, ARIZONA

(Continued on page 2)

ENTERED INTO COMPUTER

MAY 19 2011

_____ (Owner's Name - Please Print)	_____ (City)	_____ (State)	_____ (Zip Code)
_____ (Street or P.O. Box)	_____ (Owner's Signature)		
_____ (Owner's Name - Please Print)	_____ (City)	_____ (State)	_____ (Zip Code)
_____ (Street or P.O. Box)	_____ (Owner's Signature)		
_____ (Owner's Name - Please Print)	_____ (City)	_____ (State)	_____ (Zip Code)
_____ (Street or P.O. Box)	_____ (Owner's Signature)		
_____ (Owner's Name - Please Print)	_____ (City)	_____ (State)	_____ (Zip Code)
_____ (Street or P.O. Box)	_____ (Owner's Signature)		

**INSTRUCTIONS**

1. This certification is made under the provisions of § 1744 of Title 43 and § 28-28k of Title 30 of the United States Code; and the regulations thereunder (43 CFR Part 3830).
2. The claimant(s) must fill in the dates in paragraph 1 for the beginning and ending of the assessment year for which this waiver is sought.
3. The claimant(s) must fill in the date in paragraph 2 for the beginning of the assessment year for which this waiver is sought.
4. All claim and site names and Bureau of Land Management (BLM) serial numbers must be listed for the mining claims, mill sites, and tunnel sites for which the waiver is sought.
5. All owners of the mining claims, mill sites, and tunnel sites and their addresses must be given.
6. This waiver form must be signed by all the claimants or their designated agent, in original form. If an agent is designated, a notarized designation of agent, signed by all of the claimants with proper address given, must be submitted with this waiver.

7. This form must be filed no later than September 1st for the upcoming assessment year in the BLM State Office where the mining claims or sites are recorded, or the waiver cannot be granted by the BLM. (Example: to obtain a waiver for the assessment year 2000, which begins at noon on September 1, 1999, you must qualify for and file for a waiver no later than September 1, 1999, in the proper BLM State Office).
8. For all mining claims which require assessment work, you must record an affidavit of labor on or before the December 30th immediately following the filing of this waiver. For all other mining claims or sites waived, you must record a notice of intent to hold on or before the December 30th immediately following the filing of this waiver.
9. Mill and tunnel sites may also be listed upon this waiver and be waived from payment of the maintenance fee. A notice of intent to hold for these sites is required to be filed by the December 30th following the filing of this waiver.

**NOTICE/BURDEN HOURS STATEMENT**

The Privacy Act of 1974, as amended, and the regulation in 43 CFR 2.48(d) provide that you be furnished the following information in connection with the information required by this certification of waiver from rental fees.

**AUTHORITY:** 30 U.S.C. 28-28k; 43 U.S.C. 1201, 1457, 1740, and 1744; and 43 CFR 3830.

**PRINCIPLE PURPOSE:** This information is to be used to verify that the owner(s) (claimants) of a mining claim has complied with 30 U.S.C. 28f and is entitled to perform assessment work in lieu of paying the maintenance fee for the mining claims listed on this form.

**ROUTINE USE:** (1) Adjudication of the claimant(s) certification of waiver from paying the maintenance fee otherwise required by 30 U.S.C. 28f. (2) Disclosure may be made to appropriate Federal agencies when location is made within the agency's geographic area of responsibility. (3) Information from the record and/or the record will be transferred to the appropriate Federal, State, or local agency, or a member of the public in response to a specific request for pertinent information. (4) Information may also be provided to the Department of Justice or in a proceeding before a court or adjudicative body; or to Federal, State, local or foreign agencies when needed for enforcement of civil or criminal codes or applicable regulations concerning title rights upon the public land.

**EFFECT OF NOT PROVIDING INFORMATION:** Disclosure of this information is required by 30 U.S.C. 28f and 43 CFR Part 3830 for those qualified claimants wishing to take the small miner waiver allowed. Failure to supply the information required in this form to support the claimants certification of waiver from payment of the otherwise required maintenance fees will result in the waiver being disallowed and the mining claims subject to forfeiture by BLM under 30 U.S.C. 28i.

The Paperwork Reduction Act of 1995 requires us to inform you that this information is being collected to allow the BLM to determine if you qualify for a waiver from the payment of \$100 per mining claim or site maintenance fee established in 30 U.S.C. 28f and the implementing regulations at 43 CFR 3830. A response to this request is required in accordance with the statute to obtain your benefit.

BLM would like you to know that you do not have to respond to this, or any other, Federal agency-sponsored information collection unless it displays a currently valid OMB control number.

Public reporting burden for this form is estimated to average 20 minutes (.33 hours) per response, including time to review instructions, gathering and maintaining data, and completing and reviewing the form. Direct comments regarding this burden estimate, or any other aspect of this form, to the U.S. Department of the Interior, Bureau of Land Management, (1004-0114) Bureau Information Collection Clearance Officer (WO-630), Mail Stop 401 LS, 1849 C St., N.W., Washington, D.C. 20240.

**FOR OFFICIAL USE ONLY**

RECEIVED  
BLM AZ STATE OFFICE  
MAY 17 10 29 AM '99  
PHOENIX, ARIZONA

**Affidavit Of Work Performed**

State of Arizona}

SS.

County of Yuma}

Being duly sworn citizens of the United States, we Robert and Linda Fancher, husband and wife, whose address is 2203 E. Heatherbrae Dr, Phoenix, AZ 85016, owner of the below listed unpatented lode mine claims.

<u>CLAIM NAME</u>	<u>BLM SERIAL NO.</u>	<u>COUNTY BOOK PAGE</u>	
Verdstone 1	269844	1424	111
Verdstone 2	099662	1424	464
Verdstone 4	099664	1424	466
Bronco	049788	1424	470
Bronco III	049789	1424	468
HMC 14	273343	1551	124
HMC 15	273344	1551	126
HMC 17	273345	1551	128
HMC 18	273346	1551	130
HMC 19	273347	1551	132

Located in section 2 and 10, township 1S, range 14W, Yuma County, Arizona.

Labor was performed or improvements made, of the value at least one hundred (\$100.00) per claim, on and for the benefit of the claims listed above. The total amount of money and labor expended was in excess of \$1,100.00. The expenditures and labor consisted of above ground exploration and road development. The expenditures and labor were made for the assessment year-end at noon, September 1, 2011, and were made between January 1 and August 30, 2011. The expenditures and labor were made at the expense of the owners.

The bureau of Land Management serial numbers listed above constitutes a description of the claims as provided in 43 C.F.R.S/S 3833.2-2(a)(1).

There is no change in the mailing address of the owners of the claims.

Robert Fancher  
Robert Fancher

Linda Fancher  
Linda Fancher

RECEIVED  
 BLM AZ STATE OFFICE  
 2011 MAY 17 A 10:28  
 PHOENIX, ARIZONA

**Acknowledgements**

State of Arizona

County of Mari Cop 2 SS.

On the 16 day of May, 2011, I personally appeared before me a notary public, Robert Fancher, who acknowledged that he executed the above instrument.

[Signature]  
Notary Public  
My commission expires March 30, 2012



On the 16 day of May, 2011, I personally appeared before me, a notary public, Linda Fancher, who acknowledged that she executed the above instrument.

[Signature]  
Notary Public  
My commission expires March 30, 2012

NO. OF CLAIMS 10  
 AMOUNT 100.00  
 RECEIPT NO. 2345358  
 INIT. RF

**ENTERED INTO COMPUTER**

MAY 19 2011



**United States Department of the Interior  
Bureau of Land Management  
LANDS/RECREATION & PLANNING  
ONE N CENTRAL AVE  
PHOENIX, AZ 85004 -2203  
Phone:**

Receipt

No: 2345358

<b>Transaction #:</b> 2419600	
<b>Date of Transaction:</b> 05/17/2011	
CUSTOMER:	
BOB FANCHER 2203 E HEATHERBRAE DR PHOENIX, AZ 85016-6126 US	

LINE #	QTY	DESCRIPTION	REMARKS	UNIT PRICE	TOTAL
1	1.00	LOCATABLE MINERALS / MINING CLAIMS- NOT NEW-UNADJUD, ONE AUTH NO. ONLY / MINING CLAIM MONEY RECEIVED CASES: AMC269844/\$100.00	2011 POL & WAIV FOR 2012	- n/a -	100.00
<b>TOTAL:</b>					<b>\$100.00</b>

PAYMENT INFORMATION			
1	AMOUNT:	100.00	POSTMARKED: N/A
	TYPE:	CHECK	RECEIVED: 05/17/2011
	CHECK NO:	7133	
	NAME:	FANCHER, BOB 2203 E HEATHERBRAE DR PHOENIX AZ 85016-6126 US	

REMARKS

This receipt was generated by the automated BLM Collections and Billing System and is a paper representation of a portion of the official electronic record contained therein.

Amc 269844  
99660  
49788  
273343

UNITED STATES DEPARTMENT OF THE INTERIOR  
BUREAU OF LAND MANAGEMENT

MAINTENANCE FEE WAIVER CERTIFICATION

10 A.H.

FORM APPROVED  
OMB NO. 1004-0114  
Expires: February 28, 2010

SEE INSTRUCTIONS ON REVERSE

1. This small miner waiver is filed for the assessment year beginning at noon on September 1, 2008 and ending at noon on September 1, 2010
2. The undersigned and all related parties owned ten or fewer mining claims, mill, or tunnel sites located and maintained on Federal lands in the United States of America on September 1, 2009
3. The undersigned have performed the assessment work **required by law** for each mining claim listed **prior to filing this waiver** and understand that by filing this form; an affidavit of assessment work **must** be recorded by the December 30th following the filing of this waiver.
4. The undersigned understand that if the assessment work obligation has not yet come due under 30 U.S.C. 28 (for those claims in their first assessment year only); a notice of intent to hold reciting this condition **must** be recorded by the December 30th following the filing of this waiver.
5. The undersigned understand that mill and tunnel sites may also be listed upon this waiver and be waived from payment of the maintenance fee; and that a notice of intent to hold for these sites is required to be recorded by the December 30th immediately following the filing of this waiver.
6. The undersigned understand and acknowledge that pursuant to 43 U.S.C. 1212 and 18 U.S.C. 1001; the filing or recording of a false, fictitious, or fraudulent document with the Bureau of Land Management may result in a fine of up to \$250,000, a prison term not to exceed five years, or both.
7. The mining claims, mill or tunnel sites for which this waiver from payment of the maintenance fees is requested are:

CLAIM OR SITE NAME	BLM RECORDATION SERIAL NUMBER
1. VERDSTONE 1	269844 L
2. VERDSTONE 2	099662
3. VERDSTONE 4	099664
4. BRONCO	049788 L
5. BRONCO III	049789
6. HMC 14	273343 L
7. HMC 15	273344
8. HMC 17	273345
9. HMC 18	273346
10. HMC 19	273347

The owner(s) (claimants) of the above mining claims and sites are:

ROBERT L. FANCHER  
(Owner's Name - Please Print)  
2203 E. HEATHERBRAE  
(Street or P.O. Box)  
PHX ARIZ. 85016  
(City) (State) (Zip Code)

Robert L. Fancher  
(Owner's Signature)

Linda M. Fancher  
(Owner's Name - Please Print)  
2203 E. Heatherbrae  
(Street or P.O. Box)  
PHX AZ. 85016  
(City) (State) (Zip Code)

Linda M. Fancher  
(Owner's Signature)

RECEIVED  
BLM AZ STATE OFFICE  
PHOENIX, ARIZONA  
2010 APR 20 P 1:44

(Owner's Name - Please Print)  
(Street or P.O. Box)  
(City) (State) (Zip Code)

(Owner's Signature)

(Continued on page 2)

ENTERED INTO COMPUTER

APR 29 2010 PB

10 A.H.

\_\_\_\_\_  
(Owner's Name - Please Print)

\_\_\_\_\_  
(Owner's Signature)

\_\_\_\_\_  
(Street or P.O. Box)

\_\_\_\_\_  
(City) (State) (Zip Code)

\_\_\_\_\_  
(Owner's Name - Please Print)

\_\_\_\_\_  
(Owner's Signature)

\_\_\_\_\_  
(Street or P.O. Box)

\_\_\_\_\_  
(City) (State) (Zip Code)

\_\_\_\_\_  
(Owner's Name - Please Print)

\_\_\_\_\_  
(Owner's Signature)

\_\_\_\_\_  
(Street or P.O. Box)

\_\_\_\_\_  
(City) (State) (Zip Code)

\_\_\_\_\_  
(Owner's Name - Please Print)

\_\_\_\_\_  
(Owner's Signature)

\_\_\_\_\_  
(Street or P.O. Box)

\_\_\_\_\_  
(City) (State) (Zip Code)

**INSTRUCTIONS**

1. This certification is made under the provisions of § 1744 of Title 43 and § 28-28k of Title 30 of the United States Code; and the regulations thereunder (43 CFR Part 3830).
2. The claimant(s) **must** fill in the dates in paragraph 1 for the beginning and ending of the assessment year for which this waiver is sought.
3. The claimant(s) **must** fill in the date in paragraph 2 for the beginning of the assessment year for which this waiver is sought.
4. All claim and site names and Bureau of Land Management (BLM) serial numbers **must** be listed for the mining claims, mill sites, and tunnel sites for which the waiver is sought.
5. All owners of the mining claims, mill sites, and tunnel sites and their addresses **must** be given.
6. This waiver form **must** be signed by all the claimants or their designated agent, in original form. If an agent is designated, a notarized designation of agent, signed by all of the claimants with proper address given, **must** be submitted with this waiver.

7. This form **must** be filed no later than September 1st for the upcoming assessment year in the BLM State Office where the mining claims or sites are recorded, or the waiver cannot be granted by the BLM. (Example: to obtain a waiver for the assessment year 2000, which begins at noon on September 1, 1999, you **must** qualify for and file for a waiver no later than September 1, 1999, in the proper BLM State Office).
8. For all mining claims which require assessment work, you **must** record an affidavit of labor on or before the December 30th immediately following the filing of this waiver. For all other mining claims or sites waived, you must record a notice of intent to hold on or before the December 30th immediately following the filing of this waiver.
9. Mill and tunnel sites may also be listed upon this waiver and be waived from payment of the maintenance fee. A notice of intent to hold for these sites is required to be filed by the December 30th following the filing of this waiver.

**NOTICE/BURDEN HOURS STATEMENT**

The Privacy Act of 1974, *as amended*, and the regulation in 43 CFR 2.48(d) provide that you be furnished the following information in connection with the information required by this certification of waiver from rental fees.

**AUTHORITY:** 30 U.S.C. 28-28k; 43 U.S.C. 1201, 1457, 1740, and 1744; and 43 CFR 3830.

**PRINCIPLE PURPOSE:** This information is to be used to verify that the owner(s) (claimants) of a mining claim has complied with 30 U.S.C. 28f and is entitled to perform assessment work in lieu of paying the maintenance fee for the mining claims listed on this form.

**ROUTINE USE:** (1) Adjudication of the claimant(s) certification of waiver from paying the maintenance fee otherwise required by 30 U.S.C. 28f. (2) Disclosure may be made to appropriate Federal agencies when location is made within the agency's geographic area of responsibility. (3) Information from the record and/or the record will be transferred to the appropriate Federal, State, or local agency, or a member of the public in response to a specific request for pertinent information. (4) Information may also be provided to the Department of Justice or in a proceeding before a court or adjudicative body; or to Federal, State, local or foreign agencies when needed for enforcement of civil or criminal codes or applicable regulations concerning title rights upon the public land.

**EFFECT OF NOT PROVIDING INFORMATION:** Disclosure of this information is required by 30 U.S.C. 28f and 43 CFR Part 3830 for those qualified claimants wishing to take the small miner waiver allowed. Failure to supply the information required in this form to support the claimants certification of waiver from payment of the otherwise required maintenance fees will result in the waiver being disallowed and the mining claims subject to forfeiture by BLM under 30 U.S.C. 28i.

The Paperwork Reduction Act of 1995 requires us to inform you that:

This information is being collected to allow the BLM to determine if you qualify for a waiver from the payment of \$100 per mining claim or site maintenance fee established in 30 U.S.C. 28f and the implementing regulations at 43 CFR 3830. A response to this request is required in accordance with the statute to obtain your benefit.

BLM would like you to know that you do not have to respond to this, or any other, Federal agency-sponsored information collection unless it displays a currently valid OMB control number.

Public reporting burden for this form is estimated to average 20 minutes (.33 hours) per response, including time to review instructions, gathering and maintaining data, and completing and reviewing the form. Direct comments regarding this burden estimate, or any other aspect of this form, to the U.S. Department of the Interior, Bureau of Land Management, (1004-0114) Bureau Information Collection Clearance Officer (WO-630), Mail Stop 401 LS, 1849 C St, N.W., Washington, DC. 20240.

PHOENIX, ARIZONA  
**FOR OFFICIAL USE ONLY**

2010 APR 20 P 1:44

RECEIVED  
BLM AZ STATE OFFICE

**Affidavit Of Work Performed**

State of Arizona }  
 SS.  
 County of Yuma }

Being duly sworn citizens of the United States, we Robert and Linda Fancher, husband and wife, whose address is 2203 E. Heatherbrae Dr, Phoenix, AZ 85016, owner of the below listed unpatented lode mine claims.

<u>CLAIM NAME</u>	<u>BLM SERIAL NO.</u>	<u>COUNTY</u>	<u>BOOK</u>	<u>PAGE</u>
Verdstone 1	269844		1424	111
Verdstone 2	099662		1424	464
Verdstone 4	099664		1424	466
Bronco	049788		1424	470
Bronco III	049789		1424	468
HMO 14	273343		1551	124
HMO 15	273344		1551	126
HMO 17	273345		1551	128
HMO 18	273346		1551	130
HMO 19	273347		1551	132

Located in section 2 and 10, township 1S, range 14W, Yuma County, Arizona.

Labor was performed or improvements made, of the value at least on hundred (\$100.00) per claim, on and for the benefit of the claims listed above. The total amount of money and labor expended was in excess of \$1,100.00. The expenditures and labor consisted of above ground exploration and road development. The expenditures and labor were made for the assessment year-end at noon, September 1, 2010, and were made between January 1 and August 30, 2010. The expenditures and labor were made at the expense of the owners.

The bureau of Land Management serial numbers listed above constitutes a description of the claims as provided in 43 C.F.R.S./S 3833.2-2(a)(1).

There is no change in the mailing address of the owners of the claims.

Robert Fancher  
 Robert Fancher

Linda Fancher  
 Linda Fancher

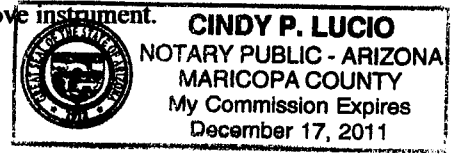
RECEIVED  
 MARICOPA STATE OFFICE  
 APR 20 P 1:44  
 PHOENIX, ARIZONA

**Acknowledgements**

State of Arizona )  
 County of Maricopa )  
 SS.

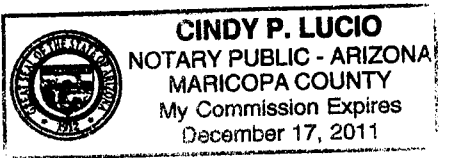
On the 20th day of April, 2010 personally appeared before me, a notary public, Robert Fancher, who acknowledged that he executed the above instrument.

[Signature]  
 Notary Public  
 My commission expires 12/17/11



On the 20th day of April, 2010 personally appeared before me, a notary public, Linda Fancher, who acknowledged that she executed the above instrument.

[Signature]  
 Notary Public  
 My commission expires 12/17/11



*10/2/11*

**United States Department of the Interior**  
**Bureau of Land Management**  
 LANDS/RECREATION & PLANNING  
 ONE N CENTRAL AVE  
 PHOENIX, AZ 85004 -2203  
 Phone:

Receipt

No: 2121162

<b>Transaction #:</b> 2189398	<b>ENTERED INTO COMPUTER</b>
<b>Date of Transaction:</b> 04/20/2010	
<b>CUSTOMER:</b> ROBERT L FANCHER 2203 E HEATHERBRAE DR PHOENIX, AZ 85016-6126 US	APR 29 2010 RB

LINE #	QTY	DESCRIPTION	REMARKS	UNIT PRICE	TOTAL
1	10.00	LOCATABLE MINERALS / MINING CLAIMS-NOT NEW-UNADJUD, ONE AUTH NO. ONLY / MINING CLAIM MONEY RECEIVED <b>CASES:</b> AMC269844/\$10.00, AMC99662/\$10.00, AMC99664/\$10.00, AMC49788/\$10.00, AMC49789/\$10.00, AMC273343/\$10.00, AMC273344/\$10.00, AMC273345/\$10.00, AMC273346/\$10.00, AMC273347/\$10.00	POL (10)	- n/a -	100.00
<b>TOTAL:</b>					<b>\$100.00</b>

PAYMENT INFORMATION			
1	AMOUNT:	100.00	POSTMARKED: N/A
	TYPE:	CHECK	RECEIVED: 04/20/2010
	CHECK NO:	606	
	NAME:	FANCHER, ROBERT L 2203 E HEATHERBRAE DR PHOENIX AZ 85016-6126 US	

REMARKS

This receipt was generated by the automated BLM Collections and Billing System and is a paper representation of a portion of the official electronic record contained therein.

AMC 289844  
 AMC 49788  
 AMC 99660  
 AMC 273343

**Affidavit Of Work Performed**

State of Arizona }  
 SS.  
 County of Yuma }

Being duly sworn citizens of the United States, we Robert and Linda Fancher, husband and wife, whose address is 2203 E. Heatherbrae Dr, Phoenix, AZ 85016, owner of the below listed unpatented lode mine claims.

<u>CLAIM NAME</u>	<u>BLM SERIAL NO.</u>	<u>COUNTY</u>	<u>BOOK</u>	<u>PAGE</u>
Verdstone 1	L 269844		1424	111
Verdstone 2	099662		1424	464
Verdstone 4	099664		1424	466
Bronco	L 049788		1424	470
Bronco III	049789		1424	468
HMO 14	L 273343		1551	124
HMO 15	273344		1551	126
HMO 17	273345		1551	128
HMO 18	273346		1551	130
HMO 19	273347		1551	132

Located in section 2 and 10, township 1S, range 14W, Yuma County, Arizona.

Labor was performed or improvements made, of the value at least on hundred (\$100.00) per claim, on and for the benefit of the claims listed above. The total amount of money and labor expended was in excess of \$1,100.00. The expenditures and labor consisted of above ground exploration and road development. The expenditures and labor were made for the assessment year-end at noon, September 1, 2009, and were made between January 1 and August 30, 2009. The expenditures and labor were made at the expense of the owners.

The bureau of Land Management serial numbers listed above constitutes a description of the claims as provided in 43 C.F.R.S./S 3833.2-2(a)(1).

There is no change in the mailing address of the owners of the claims.

Robert Fancher  
 Robert Fancher

Linda Fancher  
 Linda Fancher

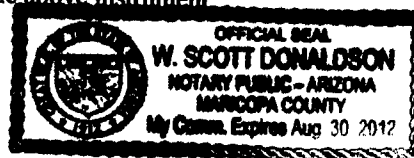
**Acknowledgements**

State of ARIZONA )  
 County of MARICOPA ) SS.

On the 15<sup>th</sup> day of APRIL, 2009 personally appeared before me, a notary public, Robert Fancher, who acknowledged that he executed the above instrument.

[Signature]  
 Notary Public

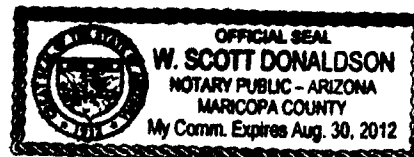
My commission expires \_\_\_\_\_



On the 15<sup>th</sup> day of APRIL, 2009 personally appeared before me, a notary public, Linda Fancher, who acknowledged that she executed the above instrument.

[Signature]  
 Notary Public

My commission expires \_\_\_\_\_



**ENTERED INTO COMPUTER**

4/22/09 [Signature]

2009 APR 15 P 1:56  
 PHOENIX, ARIZONA

[Handwritten mark]

17  
655

UNITED STATES DEPARTMENT OF THE INTERIOR  
BUREAU OF LAND MANAGEMENT

MAINTENANCE FEE WAIVER CERTIFICATION

SEE INSTRUCTIONS ON REVERSE

FORM APPROVED  
OMB NO. 1004-0114  
Expires: February 28, 2010

1. This small miner waiver is filed for the assessment year beginning at noon on September 1, 2009 and ending at noon on September 1, 2010
2. The undersigned and all related parties owned ten or fewer mining claims, mill, or tunnel sites located and maintained on Federal lands in the United States of America on September 1, 2009
3. The undersigned have performed the assessment work required by law for each mining claim listed prior to filing this waiver and understand that by filing this form; an affidavit of assessment work must be recorded by the December 30th following the filing of this waiver.
4. The undersigned understand that if the assessment work obligation has not yet come due under 30 U.S.C. 28 (for those claims in their first assessment year only); a notice of intent to hold reciting this condition must be recorded by the December 30th following the filing of this waiver.
5. The undersigned understand that mill and tunnel sites may also be listed upon this waiver and be waived from payment of the maintenance fee; and that a notice of intent to hold for these sites is required to be recorded by the December 30th immediately following the filing of this waiver.
6. The undersigned understand and acknowledge that pursuant to 43 U.S.C. 1212 and 18 U.S.C. 1001; the filing or recording of a false, fictitious, or fraudulent document with the Bureau of Land Management may result in a fine of up to \$250,000, a prison term not to exceed five years, or both.
7. The mining claims, mill or tunnel sites for which this waiver from payment of the maintenance fees is requested are:

CLAIM OR SITE NAME	BLM RECORDATION SERIAL NUMBER
1. VERDSTONE 1	269844
2. VERDSTONE 2	099662
3. VERDSTONE 4	099664
4. BBONCO	049788
5. BBONCO III	049789
6. HMO 14	273343
7. HMO 15	273344
8. HMO 17	273345
9. HMO 18	273346
10. HMO 19	273347

The owner(s) (claimants) of the above mining claims and sites are:

ROBERT L FANCHER  
(Owner's Name - Please Print)  
2203 E. HEATHERBRAE  
(Street or P.O. Box)  
PHX AZ 85016  
(City) (State) (Zip Code)

Robert L. Fancher  
(Owner's Signature)

Linda M. Fancher  
(Owner's Name - Please Print)  
2203 E. Heatherbrae Dr  
(Street or P.O. Box)  
Phoenix AZ 85016  
(City) (State) (Zip Code)

Linda M. Fancher  
(Owner's Signature)

(Owner's Name - Please Print)  
(Street or P.O. Box)  
(City) (State) (Zip Code)

(Owner's Signature)

(Continued on page 2)

ENTERED INTO COMPUTER

4/22/09 OGG

10/60

**United States Department of the Interior**  
**Bureau of Land Management**  
 BUSINESS & SUPPORT SVCS DIV  
 ONE N CENTRAL AVE SUITE 800  
 PHOENIX, AZ 85004 -4427  
 Phone: (602) 417-9200

Receipt

No: 1904842

<b>Transaction #:</b> 1967186	
<b>Date of Transaction:</b> 04/15/2009	
<b>CUSTOMER:</b>	BOB FANCHER 2203 E HEATHERBRAE DR PHOENIX, AZ 85016-6126 US

LINE #	QTY	DESCRIPTION	REMARKS	UNIT PRICE	TOTAL
1	1.00	LOCATABLE MINERALS / MINING CLAIMS-NOT NEW-UNADJUD, ONE AUTH NO. ONLY / MINING CLAIM MONEY RECEIVED CASES: AMC269844/\$100.00	POL & WAIVER (10)	- n/a -	100.00
<b>TOTAL:</b>					<b>\$100.00</b>

PAYMENT INFORMATION					
1	AMOUNT:	100.00	POSTMARKED:	N/A	
	TYPE:	CHECK	RECEIVED:	04/15/2009	
	CHECK NO:	6479			
	NAME:	FANCHER, BOB 2203 E HEATHERBRAE DR PHOENIX AZ 85016-6126 US			

REMARKS

This receipt was generated by the automated BLM Collections and Billing System and is a paper representation of a portion of the official electronic record contained therein.



AMC 269844  
AMC 273343  
AMC 99660  
AMC 49788

3A

**MAINTENANCE FEE WAIVER CERTIFICATION**

*RF*

FORM APPROVED  
OMB NO. 1004-0114  
Expires: February 28, 2010

SEE INSTRUCTIONS ON REVERSE

1. This small miner waiver is filed for the assessment year beginning at noon on September 1, 2008 and ending at noon on September 1, 2009
2. The undersigned and all related parties owned ten or fewer mining claims, mill, or tunnel sites located and maintained on Federal lands in the United States of America on September 1, 2008
3. The undersigned have performed the assessment work **required by law** for each mining claim listed **prior to filing this waiver** and understand that by filing this form; an affidavit of assessment work **must** be recorded by the December 30th following the filing of this waiver.
4. The undersigned understand that if the assessment work obligation has not yet come due under 30 U.S.C. 28 (for those claims in their first assessment year only); a notice of intent to hold reciting this condition **must** be recorded by the December 30th following the filing of this waiver.
5. The undersigned understand that mill and tunnel sites may also be listed upon this waiver and be waived from payment of the maintenance fee; and that a notice of intent to hold for these sites is required to be recorded by the December 30th immediately following the filing of this waiver.
6. The undersigned understand and acknowledge that pursuant to 43 U.S.C. 1212 and 18 U.S.C. 1001; the filing or recording of a false, fictitious, or fraudulent document with the Bureau of Land Management may result in a fine of up to \$250,000, a prison term not to exceed five years, or both.
7. The mining claims, mill or tunnel sites for which this waiver from payment of the maintenance fees is requested are:

CLAIM OR SITE NAME	BLM RECORDATION SERIAL NUMBER
1. VERDSTONE 1	269844
2. VERDSTONE 2	099662
3. VERDSTONE 4	099664
4. BRONCO	049788
5. BRONCO III	049789
6. HMC 14	273343
7. HMC 15	273344
8. HMC 17	273345
9. HMC 18	273346
10. HMC 19	273347

The owner(s) (claimants) of the above mining claims and sites are:

ROBERT L. FANCHER  
(Owner's Name - Please Print)  
2203 E. HEATHER BBAE  
(Street or P.O. Box)  
PHX AZ 85016  
(City) (State) (Zip Code)

Robert L. Fancher  
(Owner's Signature)

Linda M. Fancher  
(Owner's Name - Please Print)  
2203 E. Heatherbrae Dr.  
(Street or P.O. Box)  
Phoenix AZ 85016  
(City) (State) (Zip Code)

Linda M. Fancher  
(Owner's Signature)

PHOENIX, ARIZONA  
(Owner's Name - Please Print)  
2008 MAY 27 9 45  
(Street or P.O. Box)  
PHOENIX AZ 85016  
(City) (State) (Zip Code)

PHOENIX, ARIZONA  
(Owner's Signature)

(Continued on page 2)

B.L.M. AZ STATE OFFICE  
RECEIVED

ENTERED INTO COMPUTER

5/29/08 *RF*

(Owner's Name - Please Print)

(Owner's Signature)

(Street or P.O. Box)

(City) (State) (Zip Code)

(Owner's Name - Please Print)

(Owner's Signature)

(Street or P.O. Box)

(City) (State) (Zip Code)

(Owner's Name - Please Print)

(Owner's Signature)

(Street or P.O. Box)

(City) (State) (Zip Code)

(Owner's Name - Please Print)

(Owner's Signature)

(Street or P.O. Box)

(City) (State) (Zip Code)

**INSTRUCTIONS**

1. This certification is made under the provisions of § 1744 of Title 43 and § 28-28k of Title 30 of the United States Code; and the regulations thereunder (43 CFR Part 3830).
2. The claimant(s) **must** fill in the dates in paragraph 1 for the beginning and ending of the assessment year for which this waiver is sought.
3. The claimant(s) **must** fill in the date in paragraph 2 for the beginning of the assessment year for which this waiver is sought.
4. All claim and site names and Bureau of Land Management (BLM) serial numbers **must** be listed for the mining claims, mill sites, and tunnel sites for which the waiver is sought.
5. All owners of the mining claims, mill sites, and tunnel sites and their addresses **must** be given.
6. This waiver form **must** be signed by all the claimants or their designated agent, in original form. If an agent is designated, a notarized designation of agent, signed by all of the claimants with proper address given, **must** be submitted with this waiver.

7. This form **must** be filed no later than September 1st for the upcoming assessment year in the BLM State Office where the mining claims or sites are recorded, or the waiver cannot be granted by the BLM. (Example: to obtain a waiver for the assessment year 2000, which begins at noon on September 1, 1999, you **must** qualify for and file for a waiver no later than September 1, 1999, in the proper BLM State Office).
8. For all mining claims which require assessment work, you **must** record an affidavit of labor on or before the December 30th immediately following the filing of this waiver. For all other mining claims or sites waived, you must record a notice of intent to hold on or before the December 30th immediately following the filing of this waiver.
9. Mill and tunnel sites may also be listed upon this waiver and be waived from payment of the maintenance fee. A notice of intent to hold for these sites is required to be filed by the December 30th following the filing of this waiver.

**NOTICE/BURDEN HOURS STATEMENT**

The Privacy Act of 1974, *as amended*, and the regulation in 43 CFR 2.48(d) provide that you be furnished the following information in connection with the information required by this certification of waiver from rental fees.

**AUTHORITY:** 30 U.S.C. 28-28k; 43 U.S.C. 1201, 1457, 1740, and 1744; and 43 CFR 3830.

**PRINCIPLE PURPOSE:** This information is to be used to verify that the owner(s) (claimants) of a mining claim has complied with 30 U.S.C. 28f and is entitled to perform assessment work in lieu of paying the maintenance fee for the mining claims listed on this form.

**ROUTINE USE:** (1) Adjudication of the claimant(s) certification of waiver from paying the maintenance fee otherwise required by 30 U.S.C. 28f. (2) Disclosure may be made to appropriate Federal agencies when location is made within the agency's geographic area of responsibility. (3) Information from the record and or the record will be transferred to the appropriate Federal, State, or local agency, or a member of the public in response to a specific request for pertinent information. (4) Information may also be provided to the Department of Justice or in a proceeding before a court or adjudicative body; or to Federal, State, local or foreign agencies when needed for enforcement of civil or criminal codes or applicable regulations concerning title rights upon the public land.

**EFFECT OF NOT PROVIDING INFORMATION:** Disclosure of this information is required by 30 U.S.C. 28f and 43 CFR Part 3830 for those qualified claimants wishing to take the small miner waiver allowed. Failure to supply the information required in this form to support the claimants certification of waiver from payment of the otherwise required maintenance fees will result in the waiver being disallowed and the mining claims subject to forfeiture by BLM under 30 U.S.C. 28i.

The Paperwork Reduction Act of 1995 requires us to inform you that:

This information is being collected to allow the BLM to determine if you qualify for a waiver from the payment of \$100 per mining claim or site maintenance fee established in 30 U.S.C. 28f and the implementing regulations at 43 CFR 3830. A response to this request is required in accordance with the statute to obtain your benefit.

BLM would like you to know that you do not have to respond to this, or any other, Federal agency-sponsored information collection unless it displays a currently valid OMB control number.

Public reporting burden for this form is estimated to average 20 minutes (.33 hours) per response, including time to review instructions, gathering and maintaining data, and completing and reviewing the form. Direct comments regarding this burden estimate, or any other aspect of this form, to the U.S. Department of the Interior, Bureau of Land Management, (1004-0114) Bureau Information Collection Clearance Officer (WO-630), Mail Stop 401 LS, 1849 C St., N.W., Washington, D.C. 20240.

OFFICIAL USE ONLY  
 PHOENIX ARIZONA  
 2003 MAY 27 A 9:46  
 RECEIVED  
 B.L.M. AZ STATE OFFICE

AMC 269844  
 AMC 273343  
 AMC 99660  
 AMC 49788

**Affidavit Of Work Performed**

State of Arizona }  
 SS.  
 County of Yuma }

**ENTERED INTO COMPUTER**  
 5/29/08 Dgg

Being duly sworn citizens of the United States, we Robert and Linda Fancher, husband and wife, whose address is 2203 E. Heatherbrae Dr, Phoenix, AZ 85016, owner of the below listed unpatented lode mine claims.

<u>CLAIM NAME</u>	<u>BLM SERIAL NO.</u>	<u>COUNTY</u>	<u>BOOK</u>	<u>PAGE</u>
Verdstone 1	269844		1424	111
Verdstone 2	099662		1424	464
Verdstone 4	099664		1424	466
Bronco	049788		1424	470
Bronco III	049789		1424	468
HMO 14	273343		1551	124
HMO 15	273344		1551	126
HMO 17	273345		1551	128
HMO 18	273346		1551	130
HMO 19	273347		1551	132

Located in section 2 and 10, township 1S, range 14W, Yuma County, Arizona.

Labor was performed or improvements made, of the value at least on hundred (\$100.00) per claim, on and for the benefit of the claims listed above. The total amount of money and labor expended was in excess of \$1,100.00. The expenditures and labor consisted of above ground exploration and road development. The expenditures and labor were made for the assessment year-end at noon, September 1, 2008, and were made between January 1 and August 30, 2008. The expenditures and labor were made at the expense of the owners.

The bureau of Land Management serial numbers listed above constitutes a description of the claims as provided in 43 C.F.R.S./S 3833.2-2(a)(1).

There is no change in the mailing address of the owners of the claims.

Robert Fancher  
 Robert Fancher

Linda Fancher  
 Linda Fancher

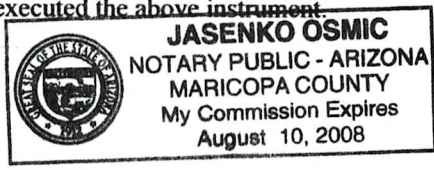
RECEIVED  
 B.L.M. AZ STATE OFFICE  
 2008 MAY 27 A 9:46  
 PHOENIX, ARIZONA

**Acknowledgements**

State of Arizona )  
 County of Maricopa )  
 SS.

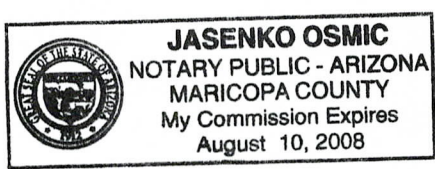
On the 15 day of May, 2008 personally appeared before me, a notary public, Robert Fancher, who acknowledged that he executed the above instrument.

[Signature]  
 Notary Public  
 My commission expires Aug 10, 2008



On the 13 day of May, 2008 personally appeared before me, a notary public, Linda Fancher, who acknowledged that she executed the above instrument.

[Signature]  
 Notary Public  
 My commission expires Aug 10, 2008



10 claims  
 @ \$10 ea  
 \$100.00

**United States Department of the Interior**  
**Bureau of Land Management**  
 BUSINESS & SUPPORT SVCS DIV  
 ONE N CENTRAL AVE SUITE 800  
 PHOENIX, AZ 85004 -4427  
 Phone: (602) 417-9200

Receipt

No: 1712511

<b>Transaction #:</b> 1768990	
<b>Date of Transaction:</b> 05/27/2008	
<b>CUSTOMER:</b>	BOB FANCHER 2203 E. HEATHERBRAE 85016

LINE #	QTY	DESCRIPTION	REMARKS	UNIT PRICE	TOTAL
1	1.00	LOCATABLE MINERALS / MINING CLAIMS-NOT NEW-UNADJUD,ONE AUTH NO. ONLY / MINING CLAIM MONEY RECEIVED (455) <b>CASES: AMC269844/\$100.00</b>	POL (10)/WAIVER-2009	- n/a -	100.00
<b>TOTAL:</b>					<b>\$100.00</b>

PAYMENT INFORMATION			
1	<b>AMOUNT:</b>	\$100.00	<b>POSTMARKED:</b> N/A
	<b>TYPE:</b>	CHECK	<b>RECEIVED:</b> 05/27/2008
	<b>CHECK NO:</b>	6193	
	<b>NAME:</b>	FANCHER, BOB 2203 E. HEATHERBRAE 85016	

REMARKS

This receipt was generated by the automated BLM Collections and Billing System and is a paper representation of a portion of the official electronic record contained therein.

(35)

UNITED STATES DEPARTMENT OF THE INTERIOR  
BUREAU OF LAND MANAGEMENT

HMC AMC 49788  
AMC 99660  
AMC 273343  
FORM APPROVED  
OMB NO. 1004-0114  
Expires: December 31, 2006  
AMC 269844

MAINTENANCE FEE WAIVER CERTIFICATION

SEE INSTRUCTIONS ON REVERSE

1. This small miner waiver is filed for the assessment year beginning at noon on September 1, 2007 and ending at noon on September 1, 2008
2. The undersigned and all related parties owned ten or fewer mining claims, mill, or tunnel sites located and maintained on Federal lands in the United States of America on September 1, 2007.
3. The undersigned have performed the assessment work **required by law** for each mining claim listed **prior to filing this waiver** and understand that by filing this form; an affidavit of assessment work **must** be recorded by the December 30th following the filing of this waiver.
4. The undersigned understand that if the assessment work obligation has not yet come due under 30 U.S.C. 28 (for those claims in their first assessment year only); a notice of intent to hold reciting this condition **must** be recorded by the December 30th following the filing of this waiver.
5. The undersigned understand that mill and tunnel sites may also be listed upon this waiver and be waived from payment of the maintenance fee; and that a notice of intent to hold for these sites is required to be recorded by the December 30th immediately following the filing of this waiver.
6. The undersigned understand and acknowledge that pursuant to 43 U.S.C. 1212 and 18 U.S.C. 1001; the filing or recording of a false, fictitious, or fraudulent document with the Bureau of Land Management may result in a fine of up to \$250,000, a prison term not to exceed five years, or both.
7. The mining claims, mill or tunnel sites for which this waiver from payment of the maintenance fees is requested are:

CLAIM OR SITE NAME	BLM RECORDATION SERIAL NUMBER
1. VEA STONE 1	259844
2. VERSTONE 2	099662
3. VERSTONE 3	099664
4. BAONCO	049788
5. BRONCO III	049789
6. HMC 14	273343
7. HMC 15	273344
8. HMC 17	273345
9. HMC 18	273346
10. HMC 19	273347

The owner(s) (claimants) of the above mining claims and sites are:

ROBERT L FANCHER  
(Owner's Name - Please Print)  
2203 E. Heatherlane  
(Street or P.O. Box)  
Phx (City) AZ (State) 85016 (Zip Code)

Robert L. Fancher  
(Owner's Signature)

Linda M. Fancher  
(Owner's Name - Please Print)  
2203 E. Heatherlane  
(Street or P.O. Box)  
Phx (City) AZ (State) 85016 (Zip Code)

Linda M. Fancher  
(Owner's Signature)

(Owner's Name - Please Print)  
(Street or P.O. Box)  
(City) (State) (Zip Code)

(Owner's Signature)

RE 5/11/07

\_\_\_\_\_  
(Owner's Name - Please Print)

\_\_\_\_\_  
(Owner's Signature)

\_\_\_\_\_  
(Street or P.O. Box)

\_\_\_\_\_  
(City) (State) (Zip Code)

\_\_\_\_\_  
(Owner's Name - Please Print)

\_\_\_\_\_  
(Owner's Signature)

\_\_\_\_\_  
(Street or P.O. Box)

\_\_\_\_\_  
(City) (State) (Zip Code)

\_\_\_\_\_  
(Owner's Name - Please Print)

\_\_\_\_\_  
(Owner's Signature)

\_\_\_\_\_  
(Street or P.O. Box)

\_\_\_\_\_  
(City) (State) (Zip Code)

\_\_\_\_\_  
(Owner's Name - Please Print)

\_\_\_\_\_  
(Owner's Signature)

\_\_\_\_\_  
(Street or P.O. Box)

\_\_\_\_\_  
(City) (State) (Zip Code)

**INSTRUCTIONS**

1. This certification is made under the provisions of § 1744 of Title 43 and § 28-28k of Title 30 of the United States Code; and the regulations thereunder (43 CFR Part 3830).
2. The claimant(s) **must** fill in the dates in paragraph 1 for the beginning and ending of the assessment year for which this waiver is sought.
3. The claimant(s) **must** fill in the date in paragraph 2 for the beginning of the assessment year for which this waiver is sought.
4. All claim and site names and Bureau of Land Management (BLM) serial numbers **must** be listed for the mining claims, mill sites, and tunnel sites for which the waiver is sought.
5. All owners of the mining claims, mill sites, and tunnel sites and their addresses **must** be given.
6. This waiver form **must** be signed by all the claimants or their designated agent, in original form. If an agent is designated, a notarized designation of agent, signed by all of the claimants with proper address given, **must** be submitted with this waiver.

7. This form **must** be filed no later than September 1st for the upcoming assessment year in the BLM State Office where the mining claims or sites are recorded, or the waiver cannot be granted by the BLM. (Example: to obtain a waiver for the assessment year 2000, which begins at noon on September 1, 1999, you **must** qualify for and file for a waiver no later than September 1, 1999, in the proper BLM State Office).
8. For all mining claims which require assessment work, you **must** record an affidavit of labor on or before the December 30th immediately following the filing of this waiver. For all other mining claims or sites waived, you must record a notice of intent to hold on or before the December 30th immediately following the filing of this waiver.
9. Mill and tunnel sites may also be listed upon this waiver and be waived from payment of the maintenance fee. A notice of intent to hold for these sites is required to be filed by the December 30th following the filing of this waiver.

**NOTICE/BURDEN HOURS STATEMENT**

The Privacy Act of 1974, *as amended*, and the regulation in 43 CFR 2.48(d) provide that you be furnished the following information in connection with the information required by this certification of waiver from rental fees.

**AUTHORITY:** 30 U.S.C. 28-28k; 43 U.S.C. 1201, 1457, 1740, and 1744; and 43 CFR 3830.

**PRINCIPLE PURPOSE:** This information is to be used to verify that the owner(s) (claimants) of a mining claim has complied with 30 U.S.C. 28f and is entitled to perform assessment work in lieu of paying the maintenance fee for the mining claims listed on this form.

**ROUTINE USE:** (1) Adjudication of the claimant(s) certification of waiver from paying the maintenance fee otherwise required by 30 U.S.C. 28f. (2) Disclosure may be made to appropriate Federal agencies when location is made within the agency's geographic area of responsibility. (3) Information from the record and/or the record will be transferred to the appropriate Federal, State, or local agency, or a member of the public in response to a specific request for pertinent information. (4) Information may also be provided to the Department of Justice or in a proceeding before a court or adjudicative body; or to Federal, State, local or foreign agencies when needed for enforcement of civil or criminal codes or applicable regulations concerning title rights upon the public land.

**EFFECT OF NOT PROVIDING INFORMATION:** Disclosure of this information is required by 30 U.S.C. 28f and 43 CFR Part 3830 for those qualified claimants wishing to take the small miner waiver allowed. Failure to supply the information required in this form to support the claimants certification of waiver from payment of the otherwise required maintenance fees will result in the waiver being disallowed and the mining claims subject to forfeiture by BLM under 30 U.S.C. 28i.

The Paperwork Reduction Act of 1995 requires us to inform you that:  
This information is being collected to allow the BLM to determine if you qualify for a waiver from the payment of \$100 per mining claim or site maintenance fee established in 30 U.S.C. 28f and the implementing regulations at 43 CFR 3830. A response to this request is required in accordance with the statute to obtain your benefit.

BLM would like you to know that you do not have to respond to this, or any other, Federal agency-sponsored information collection unless it displays a currently valid OMB control number.

Public reporting burden for this form is estimated to average 8 minutes (0.133 hours) per response, including time to review instructions, gathering and maintaining data, and completing and reviewing the form. Direct comments regarding this burden estimate, or any other aspect of this form, to the U.S. Department of the Interior, Bureau of Land Management, (1004-0114) Bureau Information Collection Clearance Officer (WO-630), Mail Stop 401 LS, 1849 C St., N.W., Washington, D.C. 20240.

**FOR OFFICIAL USE ONLY**

2001 APR - 4 P 1: 28

BLM STATE OFFICE

AMC 49788  
 AMC 99660  
AMC 269844  
 AMC 273343

**Affidavit Of Work Performed**

State of Arizona }  
 SS.  
 County of Yuma }


Being duly sworn citizens of the United States, we Robert and Linda Fancher, husband and wife, whose address is 2203 E. Heatherbrae Dr, Phoenix, AZ 85016, owner of the below listed unpatented lode mine claims.

<u>CLAIM NAME</u>	<u>BLM SERIAL NO.</u>	<u>COUNTY</u>	<u>BOOK</u>	<u>PAGE</u>
Verdstone 1	269844		1424	111
Verdstone 2	099662		1424	464
Verdstone 4	099664		1424	466
Bronco	049788		1424	470
Bronco III	049789		1424	468
HMO 14	273343		1551	124
HMO 15	273344		1551	126
HMO 17	273345		1551	128
HMO 18	273346		1551	130
HMO 19	273347		1551	132

Located in section 2 and 10, township 1S, range 14W, Yuma County, Arizona.  
 Labor was performed or improvements made, of the value at least on hundred (\$100.00) per claim, on and for the benefit of the claims listed above. The total amount of money and labor expended was in excess of \$1,100.00. The expenditures and labor consisted of above ground exploration and road development. The expenditures and labor were made for the assessment year-end at noon, September 1, 2007, and were made between January 1 and August 30, 2007. The expenditures and labor were made at the expense of the owners.  
 The bureau of Land Management serial numbers listed above constitutes a description of the claims as provided in 43 C.F.R.S/S 3833.2-2(a)(1).  
 There is no change in the mailing address of the owners of the claims.

Robert Fancher  
 Robert Fancher

Linda Fancher  
 Linda Fancher



Acknowledgements  
 State of ARIZONA  
 County of MARICOPA

On the 4 day of MARCH, 2007 personally appeared before me, a notary public, Robert Fancher, who acknowledged that he executed the above instrument.

[Signature]  
 Notary Public  
 My commission expires 10.13.07

On the 4 day of APRIL, 2007 personally appeared before me, a notary public, Linda Fancher, who acknowledged that she executed the above instrument.

[Signature]  
 Notary Public  
 My commission expires 10.13.07

RECEIVED  
 B.L.M. AND STATE OFFICE  
 2007 APR - 4 P 28  
 PHOENIX, ARIZONA

10  
\$100  
4MC

5/11/07

**United States Department of the Interior**  
**Bureau of Land Management**  
 BUSINESS & SUPPORT SVCS DIV  
 ONE N CENTRAL AVE SUITE 800  
 PHOENIX, AZ 85004 -4427  
 Phone: (602) 417-9200

Receipt

No: 1467017

<b>Transaction #:</b> 1516282	
<b>Date of Transaction:</b> 04/04/2007	
<b>CUSTOMER:</b>	BOB FANCHER 2203 E. HEATHERBRAE 85016

LINE #	QTY	DESCRIPTION	REMARKS	UNIT PRICE	TOTAL
1	1.00	LOCATABLE MINERALS / MINING CLAIMS- NOT NEW-UNADJUD,ONE AUTH NO. ONLY / MINING CLAIM MONEY RECEIVED (455) CASES: AMC269844/\$100.00	POL 2006/10 WAV	- n/a -	100.00
<b>TOTAL:</b>					<b>\$100.00</b>

PAYMENT INFORMATION			
1	AMOUNT:	\$100.00	POSTMARKED: N/A
	TYPE:	CHECK	RECEIVED: 04/04/2007
	CHECK NO:	5806	
	NAME:	FANCHER, BOB 2203 E. HEATHERBRAE 85016	

REMARKS

This receipt was generated by the automated BLM Collections and Billing System and is a paper representation of a portion of the official electronic record contained therein.



Affidavit Of Work Performed

AMC 49788  
AMC 99660  
AMC 269844  
AMC 273343

State of Arizona }  
                          SS.  
County of Yuma }

Being duly sworn citizens of the United States, we Robert and Linda Fancher, husband and wife, whose address is 2203 E. Heatherbrae Dr, Phoenix, AZ 85016, owner of the below listed unpatented lode mine claims.

<u>CLAIM NAME</u>	<u>BLM SERIAL NO.</u>	<u>COUNTY BOOK PAGE</u>
Verdstone 1	269844	1424 111
Verdstone 2	099662	1424 464
Verdstone 4	099664	1424 466
Bronco	049788	1424 470
Bronco III	049789	1424 468
HMO 14	273343	1551 124
HMO 15	273344	1551 126
HMO 17	273345	1551 128
HMO 18	273346	1551 130
HMO 19	273347	1551 132

Located in section 2 and 10, township 1S, range 14W, Yuma County, Arizona.

Labor was performed or improvements made, of the value at least on hundred (\$100.00) per claim, on and for the benefit of the claims listed above. The total amount of money and labor expended was in excess of \$1,100.00. The expenditures and labor consisted of above ground exploration and road development. The expenditures and labor were made for the assessment year-end at noon, September 1, 2006, and were made between January 1 and August 30, 2006. The expenditures and labor were made at the expense of the owners.

The bureau of Land Management serial numbers listed above constitutes a description of the claims as provided in 43 C.F.R.S./S 3833.2-2(a)(1).

There is no change in the mailing address of the owners of the claims.

Robert Fancher  
Robert Fancher

Linda Fancher  
Linda Fancher

Acknowledgements

State of Arizona )

SS.

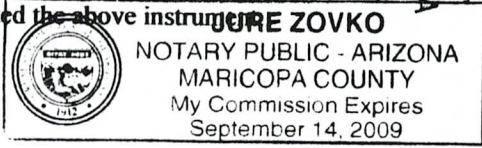
County of Maricopa )

On the 6<sup>th</sup> day of April, 2006 personally appeared before me, a notary public, Robert Fancher, who acknowledged that he executed the above instrument.

Jure Zovko

Notary Public

My commission expires 9-14-09




On the 6<sup>th</sup> day of April, 2006 personally appeared before me, a notary public, Linda Fancher, who acknowledged that she executed the above instrument.

Jure Zovko

Notary Public

My commission expires 9-14-09



PHOENIX, ARIZONA

2006 APR - 7 A 9:59

RECEIVED  
BLM, AZ STATE OFFICE

10/40

United States Department of the Interior  
 Bureau of Land Management  
 BUSINESS & SUPPORT SVCS DIV  
 ONE N CENTRAL AVE  
 PHOENIX, AZ 85004 -2203  
 Phone: (602) 417-9200

Receipt

No: 1260907

<b>Transaction #:</b> 1304016	
<b>Date of Transaction:</b> 04/07/2006	
<b>CUSTOMER:</b>	ROBERT FANCHER 2203 E HEATHERBRACE DR PHOENIX, AZ 85016

LINE #	QTY	DESCRIPTION	REMARKS	UNIT PRICE	TOTAL
1	1.00	LOCATABLE MINERALS / MINING CLAIMS-NOT NEW-UNADJUD, ONE AUTH NO. ONLY / MINING CLAIM MONEY RECEIVED (455) CASES: AMC269844/\$100.00	POL 2006 (10)	- n/a -	100.00
<b>TOTAL:</b>					<b>\$100.00</b>

PAYMENT INFORMATION					
1	AMOUNT:	\$100.00	POSTMARKED:	N/A	
	TYPE:	CHECK	RECEIVED:	04/07/2006	
	CHECK NO:	5487			
	NAME:	FANCHER, ROBERT 2203 E HEATHERBRACE DR PHOENIX AZ 85016			

REMARKS

This receipt was generated by the automated BLM Collections and Billing System and is a paper representation of a portion of the official electronic record contained therein.

**United States Department of the Interior**  
**Bureau of Land Management**  
 BUSINESS & SUPPORT SVCS DIV  
 222 N CENTRAL AVE  
 PHOENIX, AZ 85004 -2203  
 Phone: (602) 417-9200

Receipt	
No:	1110580

**Transaction #:** 1149287  
**Date of Transaction:** 07/15/2005

*Amc 269844*  
*Amc 99660*  
~~*49658*~~  
*Amc 49788*  
*Amc 293343*

**CUSTOMER:** BOB FANCHER  
 2203 E. HEATHERBRAE  
 85016

LINE #	QTY	DESCRIPTION	REMARKS	UNIT PRICE	TOTAL
1	1.00	LOCATABLE MINERALS / MINING CLAIMS-NOT NEW-UNADJUD,ONE AUTH NO. ONLY / MINING CLAIM MONEY RECEIVED (455) <b>CASES: AMC269844/\$50.00</b>	POL 2005/10	- n/a -	50.00
<b>TOTAL:</b>					<b>\$50.00</b>

PAYMENT INFORMATION			
1	AMOUNT:	\$50.00	POSTMARKED: N/A
	TYPE:	CHECK	RECEIVED: 07/15/2005
	CHECK NO:	5275	
	NAME:	FANCHER, BOB 2203 E. HEATHERBRAE 85016	

**REMARKS**

*Waiver filed also*

This receipt was generated by the automated BLM Collections and Billing System and is a paper representation of a portion of the official electronic record contained therein.

UNITED STATES  
DEPARTMENT OF THE INTERIOR  
BUREAU OF LAND MANAGEMENT

MAINTENANCE FEE WAIVER CERTIFICATION

SEE INSTRUCTIONS ON NEXT PAGE

FORM APPROVED  
OMB NO. 1004-0114  
Expires: November 30, 2003

*240*

1. This small miner waiver is filed for the assessment year beginning at noon on September 1, 2005 and ending at noon on September 1, 2006.
2. The undersigned and all related parties owned ten or fewer mining claims, mill, or tunnel sites located and maintained on Federal lands in the United States of America on September 1, 2005.
3. The undersigned have performed the assessment work required by law for each mining claim listed prior to filing this waiver and understand that by filing this form; an affidavit of assessment work must be recorded by the December 30th following the filing of this waiver.
4. The undersigned understand that if the assessment work obligation has not yet come due under 30 U.S.C. 28 (for those claims in their first assessment year only); a notice of intent to hold reciting this condition must be recorded by the December 30th following the filing of this waiver.
5. The undersigned understand that mill and tunnel sites may also be listed upon this waiver and be waived from payment of the maintenance fee; and that a notice of intent to hold for these sites is required to be recorded by the December 30th immediately following the filing of this waiver.
6. The undersigned understand and acknowledge that pursuant to 43 U.S.C. 1212 and 18 U.S.C. 1001; the filing or recording of a false, fictitious, or fraudulent document with the Bureau of Land Management may result in a fine of up to \$250,000, a prison term not to exceed five years, or both.
7. The mining claims, mill or tunnel sites for which this waiver from payment of the maintenance fees is requested are:

CLAIM OR SITE NAME	BLM RECORDATION SERIAL NUMBER
1. VERDSTONE 1	269844
2. VERDSTONE 2	099662
3. VERDSTONE 4	099664
4. BRONCO	049788
5. BRONCO III	049789
6. HMC 14	273343
7. HMC 15	273344
8. HMC 17	273345
9. HMC 18	273346
10. HMC 19	273347

The owner(s) (claimants) of the above mining claims and sites are:

ROBERT FANCHER  
(Owner's Name - Please Print)  
2203 E. HEATHERBRAE  
(Street or P.O. Box)  
PHX AZ 85016  
(City) (State) (Zip Code)

Robert Fancher  
(Owner's Signature)

Linda M. Fancher  
(Owner's Name - Please Print)  
2203 E. Heatherbrae Dr.  
(Street or P.O. Box)  
Phx AZ 85016  
(City) (State) (Zip Code)

Linda M. Fancher  
(Owner's Signature)

\_\_\_\_\_  
(Owner's Name - Please Print)  
\_\_\_\_\_  
(Street or P.O. Box)  
\_\_\_\_\_  
(City) (State) (Zip Code)

\_\_\_\_\_  
(Owner's Signature)

(Continued on next page)

ENTERED INTO COMPUTER  
9/28/05 qrb

\_\_\_\_\_  
(Owner's Name - Please Print)

\_\_\_\_\_  
(Street or P.O. Box)

---

\_\_\_\_\_  
(Owner's Name - Please Print)

\_\_\_\_\_  
(Street or P.O. Box)

---

\_\_\_\_\_  
(Owner's Name - Please Print)

\_\_\_\_\_  
(Street or P.O. Box)

---

\_\_\_\_\_  
(Owner's Name - Please Print)

\_\_\_\_\_  
(Street or P.O. Box)

\_\_\_\_\_  
(Owner's Signature)

\_\_\_\_\_  
(City)                      \_\_\_\_\_  
(State)                      \_\_\_\_\_  
(Zip Code)

---

\_\_\_\_\_  
(Owner's Signature)

\_\_\_\_\_  
(City)                      \_\_\_\_\_  
(State)                      \_\_\_\_\_  
(Zip Code)

---

\_\_\_\_\_  
(Owner's Signature)

\_\_\_\_\_  
(City)                      \_\_\_\_\_  
(State)                      \_\_\_\_\_  
(Zip Code)

---

\_\_\_\_\_  
(Owner's Signature)

\_\_\_\_\_  
(City)                      \_\_\_\_\_  
(State)                      \_\_\_\_\_  
(Zip Code)

**INSTRUCTIONS**

1. This certification is made under the provisions of § 1744 of Title 43 and § 28-28k of Title 30 of the United States Code; and the regulations thereunder (43 CFR Part 3830).
2. The claimant(s) must fill in the dates in paragraph 1 for the beginning and ending of the assessment year for which this waiver is sought.
3. The claimant(s) must fill in the date in paragraph 2 for the beginning of the assessment year for which this waiver is sought.
4. All claim and site names and Bureau of Land Management (BLM) serial numbers must be listed for the mining claims, mill sites, and tunnel sites for which the waiver is sought.
5. All owners of the mining claims, mill sites, and tunnel sites and their addresses must be given.
6. This waiver form must be signed by all the claimants or their designated agent, in original form. If an agent is designated, a notarized designation of agent, signed by all of the claimants with proper address given, must be submitted with this waiver.

7. This form must be filed no later than September 1st for the upcoming assessment year in the BLM State Office where the mining claims or sites are recorded, or the waiver cannot be granted by the BLM. (Example: to obtain a waiver for the assessment year 2000, which begins at noon on September 1, 1999, you must qualify for and file for a waiver no later than September 1, 1999 in the proper BLM State Office).
8. For all mining claims which require assessment work, you must record an affidavit of labor on or before the December 30th immediately following the filing of this waiver. For all other mining claims or sites waived, you must record a notice of intent to hold on or before the December 30th immediately following the filing of this waiver.
9. Mill and tunnel sites may also be listed upon this waiver and be waived from payment of the maintenance fee. A notice of intent to hold for these sites is required to be filed by the December 30th following the filing of this waiver.

**NOTICE/BURDEN HOURS STATEMENT**

The Privacy Act of 1974 and the regulations in 43 CFR 2.48(d) provide that you be furnished the following information in connection with the information required by this certification of waiver from rental fees.

**AUTHORITY:** 30 U.S.C. 28-28k; 43 U.S.C. 1201, 1457, 1740, and 1744; and 43 CFR 3830.

**PRINCIPLE PURPOSE:** This information is to be used to verify that the owner(s) (claimants) of a mining claim has complied with 30 U.S.C. 28f and is entitled to perform assessment work in lieu of paying the maintenance fee for the mining claims listed on this form.

**ROUTINE USE:** (1) Adjudication of the claimant(s) certification of waiver from paying the maintenance fee otherwise required by 30 U.S.C. 28f. (2) Disclosure may be made to appropriate Federal agencies when location is made within the agency's geographic area of responsibility. (3) Information from the record and/or the record will be transferred to the appropriate Federal, State, or local agency, or a member of the public in response to a specific request for pertinent information. (4) Information may also be provided to the Department of Justice or in a proceeding before a court or adjudicative body; or to Federal, State, local or foreign agencies when needed for enforcement of civil or criminal codes or applicable regulations concerning title rights upon the public land.

**EFFECT OF NOT PROVIDING INFORMATION:** Disclosure of this information is required by 30 U.S.C. 28f and 43 CFR Part 3830 for those qualified claimants wishing to take the small miner waiver allowed. Failure to supply the information required in this form to support the claimants certification of waiver from payment of the otherwise required maintenance fees will result in the waiver being disallowed and the mining claims subject to forfeiture by BLM under 30 U.S.C. 28i.

The Paperwork Reduction Act of 1995 requires us to inform you that:  
This information is being collected to allow the BLM to determine if you qualify for a waiver from the payment of \$100 per mining claim or site maintenance fee established in 30 U.S.C. 28f and the implementing regulations at 43 CFR 3830. A response to this request is required in accordance with the statute to obtain your benefit.

BLM would like you to know that you do not have to respond to this, or any other, Federal agency-sponsored information collection unless it displays a currently valid OMB control number.

Public reporting burden for this form is estimated to average 8 minutes (0.133 hours) per response, including time to review instructions, gathering and maintaining data, and completing and reviewing the form. Direct comments regarding this burden estimate, or any other aspect of this form, to the U.S. Department of the Interior, Bureau of Land Management (1004-0114), Bureau Information Collection Clearance Officer (WO-630), Mail Stop 401 LS, 1849 C St., N.W., Washington, D.C. 20240.

FOR OFFICIAL USE ONLY  
PHOENIX, ARIZONA

2005 JUL 15 A 10:22

RECEIVED  
B.L.M. AZ STATE OFFICE

**Affidavit Of Work Performed**

State of Arizona }  
 SS.  
 County of Yuma }

Being duly sworn citizens of the United States, we Robert and Linda Fancher, husband and wife, whose address is 2203 E. Heatherbrae Dr, Phoenix, AZ 85016, owner of the below listed unpatented lode mine claims.

<u>CLAIM NAME</u>	<u>BLM SERIAL NO.</u>	<u>COUNTY BOOK PAGE</u>
Verdstone 1	269844	1424 111
Verdstone 2	099662	1424 464
Verdstone 4	099664	1424 466
Bronco	049788	1424 470
Bronco III	049789	1424 468
HMO 14	273343	1551 124
HMO 15	273344	1551 126
HMO 17	273345	1551 128
HMO 18	273346	1551 130
HMO 19	273347	1551 132

Located in section 2 and 10, township 1S, range 14W, Yuma County, Arizona.

Labor was performed or improvements made, of the value at least on hundred (\$100.00) per claim, on and for the benefit of the claims listed above. The total amount of money and labor expended was in excess of \$1,100.00. The expenditures and labor consisted of above ground exploration and road development. The expenditures and labor were made for the assessment year-end at noon, September 1, 2005, and were made between January 1 and August 30, 2005. The expenditures and labor were made at the expense of the owners.

The bureau of Land Management serial numbers listed above constitutes a description of the claims as provided in 43 C.F.R.S/S 3833.2-2(a)(1).

There is no change in the mailing address of the owners of the claims.

Robert Fancher  
 Robert Fancher

Linda Fancher  
 Linda Fancher

**Acknowledgements**

State of ARIZONA )  
 SS.


County of MARICOPA )

On the 15<sup>th</sup> day of July, 2005 personally appeared before me, a notary public, Robert Fancher, who acknowledged that he executed the above instrument.


A.F. Wisowaty, Jr.  
 Notary Public  
 My commission expires JUNE 5, 2007

On the 15<sup>th</sup> day of July, 2005 personally appeared before me, a notary public, Linda Fancher who acknowledged that she executed the above instrument.

A.F. Wisowaty, Jr.  
 Notary Public  
 My commission expires JUNE 5, 2007



RECEIVED  
 AZ STATE OFFICE  
 JUL 15 A 10:23  
 PHOENIX, ARIZONA



**ENTERED INTO COMPUTER**  
 9/28/05 AR

10  
 TMC

**Affidavit Of Work Performed**

State of Arizona }  
 SS.  
 County of Yuma }

AMC 49788  
 AMC 99660  
 AMC 269844  
 AMC 273343

778  
 10 x 5  
 = \$50.10

Being duly sworn citizens of the United States, we Robert and Linda Fancher, husband and wife, whose address is 2203 E. Heatherbrae Dr, Phoenix, AZ 85016, owner of the below listed unpatented lode mine claims.

<u>CLAIM NAME</u>	<u>BLM SERIAL NO.</u>	<u>COUNTY</u>	<u>BOOK</u>	<u>PAGE</u>
Verdstone 1	269844		1424	111
Verdstone 2	099662		1424	464
Verdstone 4	099664		1424	466
Bronco	049788		1424	470
Bronco III	049789		1424	468
HMO 14	273343		1551	124
HMO 15	273344		1551	126
HMO 17	273345		1551	128
HMO 18	273346		1551	130
HMO 19	273347		1551	132

Located in section 2 and 10, township 1S, range 14W, Yuma County, Arizona.

Labor was performed or improvements made, of the value at least on hundred (\$100.00) per claim, on and for the benefit of the claims listed above. The total amount of money and labor expended was in excess of \$1,100.00. The expenditures and labor consisted of above ground exploration and road development. The expenditures and labor were made for the assessment year-end at noon, September 1, 2004, and were made between January 1 and August 30, 2004. The expenditures and labor were made at the expense of the owners.

The bureau of Land Management serial numbers listed above constitutes a description of the claims as provided in 43 C.F.R.S./S 3833.2-2(a)(1).

There is no change in the mailing address of the owners of the claims.

Robert Fancher  
 Robert Fancher


Linda Fancher  
 Linda Fancher

**Acknowledgements**

State of Arizona  
 County of Maricopa SS.


On the 19<sup>th</sup> day of July, 2004 personally appeared before me, a notary public, Robert Fancher, who acknowledged that he executed the above instrument.

Roswita Wisowaty  
 Notary Public  
 My commission expires 6-5-2007



On the 19<sup>th</sup> day of July, 2004 personally appeared before me, a notary public, Linda Fancher, who acknowledged that she executed the above instrument.

Roswita Wisowaty  
 Notary Public  
 My commission expires 6-5-2007



RECEIVED  
 L.M. AZ STATE OFFICE  
 2004 JUL 19 A 10: 31  
 PHOENIX, ARIZONA

ENTERED IN COMPUTER

9/1/04

**United States Department of the Interior**  
**Bureau of Land Management**  
 BUSINESS & SUPPORT SVCS DIV  
 222 N CENTRAL AVE  
 PHOENIX, AZ 85004 -2203  
 Phone: (602) 417-9200

Receipt	
No:	910995

<b>Transaction #:</b> 944830
<b>Date of Transaction:</b> 07/19/2004
<b>CUSTOMER:</b> BOB FANCHER 2203 E. HEATHERBRAE 85016

LINE #	QTY	DESCRIPTION	REMARKS	UNIT PRICE	TOTAL
1	1.00	LOCATABLE MINERALS / MINING CLAIMS-NOT NEW-UNADJUD, ONE AUTH NO. ONLY / MINING CLAIM MONEY RECEIVED (455) <b>CASES: AMC269844/\$50.00</b>	POL 2004 (10)	- n/a -	50.00
<b>TOTAL:</b>					<b>\$50.00</b>

PAYMENT INFORMATION			
1	<b>AMOUNT:</b>	\$50.00	<b>POSTMARKED:</b> N/A
	<b>TYPE:</b>	CHECK	<b>RECEIVED:</b> 07/19/2004
	<b>CHECK NO:</b>	5184	
	<b>NAME:</b>	FANCHER, BOB 2203 E. HEATHERBRAE 85016	

REMARKS

This receipt was generated by the automated BLM Collections and Billing System and is a paper representation of a portion of the official electronic record contained therein.



UNITED STATES  
DEPARTMENT OF THE INTERIOR  
BUREAU OF LAND MANAGEMENT  
MAINTENANCE FEE WAIVER CERTIFICATION

AMC 49788  
AMC 99660  
AMC 269844  
AMC 273343

88

FORM APPROVED  
OMB NO. 1004-0114  
Expires: December 31, 2002

78

SEE INSTRUCTIONS ON REVERSE

1. This small miner waiver is filed for the assessment year beginning at noon on September 1, 04 and ending at noon on September 1, 05.
2. The undersigned and all related parties owned ten or fewer mining claims, mill, or tunnel sites located and maintained on Federal lands in the United States of America on September 1, 04.
3. The undersigned have performed the assessment work required by law for each mining claim listed prior to filing this waiver and understand that by filing this form; an affidavit of assessment work must be recorded by the December 30th following the filing of this waiver.
4. The undersigned understand that if the assessment work obligation has not yet come due under 30 U.S.C. 28 (for those claims in their first assessment year only); a notice of intent to hold reciting this condition must be recorded by the December 30th following the filing of this waiver.
5. The undersigned understand that mill and tunnel sites may also be listed upon this waiver and be waived from payment of the maintenance fee; and that a notice of intent to hold for these sites is required to be recorded by the December 30th immediately following the filing of this waiver.
6. The undersigned understand and acknowledge that pursuant to 43 U.S.C. 1212 and 18 U.S.C. 1001; the filing or recording of a false, fictitious, or fraudulent document with the Bureau of Land Management may result in a fine of up to \$250,000, a prison term not to exceed five years, or both.
7. The mining claims, mill or tunnel sites for which this waiver from payment of the maintenance fees is requested are:

CLAIM OR SITE NAME	BLM RECORDATION SERIAL NUMBER
1. VERDSTONE 1	269844
2. VERDSTONE 2	099662
3. VERDSTONE 4	099664
4. BRONCO	049788
5. BRONCOTTI	049789
6. HMO 14	273343
7. HMO 15	273344
8. HMO 17	273345
9. HMO 18	273346
10. HMO 19	273347

The owner(s) (claimants) of the above mining claims and sites are:

ROBERT FANCHER  
(Owner's Name - Please Print)  
2203 E. HEATHERBRAE  
(Street or P.O. Box)  
PHX AZ 85016  
(City) (State) (Zip Code)

Robert Fancher  
(Owner's Signature)

Linda FANCHER  
(Owner's Name - Please Print)  
2203 E. HEATHERBRAE  
(Street or P.O. Box)  
PHX AZ 85016  
(City) (State) (Zip Code)

Linda Fancher  
(Owner's Signature)

(Owner's Name - Please Print)

(Owner's Signature)

(Street or P.O. Box)

ENTERED IN COMPUTER

(City)

(State)

(Zip Code)

RE 8/5/04

(Owner's Name - Please Print)

(Owner's Signature)

(Street or P.O. Box)

(City)

(State)

(Zip Code)

(Owner's Name - Please Print)

(Owner's Signature)

(Street or P.O. Box)

(City)

(State)

(Zip Code)

(Owner's Name - Please Print)

(Owner's Signature)

(Street or P.O. Box)

(City)

(State)

(Zip Code)

(Owner's Name - Please Print)

(Owner's Signature)

(Street or P.O. Box)

(City)

(State)

(Zip Code)

INSTRUCTIONS

1. This certification is made under the provisions of § 1744 of Title 43 and § 28-28k of Title 30 of the United States Code; and the regulations thereunder (43 CFR Part 3830).
2. The claimant(s) must fill in the dates in paragraph 1 for the beginning and ending of the assessment year for which this waiver is sought.
3. The claimant(s) must fill in the date in paragraph 2 for the beginning of the assessment year for which this waiver is sought.
4. All claim and site names and Bureau of Land Management (BLM) serial numbers must be listed for the mining claims, mill sites, and tunnel sites for which the waiver is sought.
5. All owners of the mining claims, mill sites, and tunnel sites and their addresses must be given.
6. This waiver form must be signed by all the claimants or their designated agent, in original form. If an agent is designated, a notarized designation of agent, signed by all of the claimants with proper address given, must be submitted with this waiver.

7. This form must be filed no later than September 1st for the upcoming assessment year in the BLM State Office where the mining claims or sites are recorded, or the waiver cannot be granted by the BLM. (Example: to obtain a waiver for the assessment year 2000, which begins at noon on September 1, 1999, you must qualify for and file for a waiver no later than September 1, 1999 in the proper BLM State Office).
8. For all mining claims which require assessment work, you must record an affidavit of labor on or before the December 30th immediately following the filing of this waiver. For all other mining claims or sites waived, you must record a notice of intent to hold on or before the December 30th immediately following the filing of this waiver.
9. Mill and tunnel sites may also be listed upon this waiver and be waived from payment of the maintenance fee. A notice of intent to hold for these sites is required to be filed by the December 30th following the filing of this waiver.

NOTICE/BURDEN HOURS STATEMENT

The Privacy Act of 1974, as amended, and the regulation in 43 CFR 2.48(d) provide that you be furnished the following information in connection with the information required by this certification of waiver from rental fees.

**AUTHORITY:** 30 U.S.C. 28-28k; 43 U.S.C. 1201, 1457, 1740, and 1744; and 43 CFR 3830.

**PRINCIPLE PURPOSE:** This information is to be used to verify that the owner(s) (claimants) of a mining claim has complied with 30 U.S.C. 28f and is entitled to perform assessment work in lieu of paying the maintenance fee for the mining claims listed on this form.

**ROUTINE USE:** (1) Adjudication of the claimant(s) certification of waiver from paying the maintenance fee otherwise required by 30 U.S.C. 28f. (2) Disclosure may be made to appropriate Federal agencies when location is made within the agency's geographic area of responsibility. (3) Information from the record and/or the record will be transferred to the appropriate Federal, State, or local agency, or a member of the public in response to a specific request for pertinent information. (4) Information may also be provided to the Department of Justice or in a proceeding before a court or adjudicative body; or to Federal, State, local or foreign agencies when needed for enforcement of civil or criminal codes or applicable regulations concerning title rights upon the public land.

**EFFECT OF NOT PROVIDING INFORMATION:** Disclosure of this information is required by 30 U.S.C. 28f and 43 CFR Part 3830 for those qualified claimants wishing to take the small miner waiver allowed. Failure to supply the information required in this form to support the claimants certification of waiver from payment of the otherwise required maintenance fees will result in the waiver being disallowed and the mining claims subject to forfeiture by BLM under 30 U.S.C. 28i.

The Paperwork Reduction Act of 1995 requires us to inform you that:

This information is being collected to allow the BLM to determine if you qualify for a waiver from the payment of \$100 per mining claim or site maintenance fee established in 30 U.S.C. 28f and the implementing regulations at 43 CFR 3830. A response to this request is required in accordance with the statute to obtain your benefit.

BLM would like you to know that you do not have to respond to this, or any other, Federal agency-sponsored information collection unless it displays a currently valid OMB control number.

Public reporting burden for this form is estimated to average 8 minutes (0.133 hours) per response, including time to review instructions, gathering and maintaining data, and completing and reviewing the form. Direct comments regarding this burden estimate, or any other aspect of this form, to the U.S. Department of the Interior, Bureau of Land Management, (1004-0114) Bureau Clearance Officer (WO-630), Mail Stop 401 LS, 1849 C St., N.W., Washington, D.C. 20240.

PHOENIX, ARIZONA  
FOR OFFICIAL USE ONLY

2000 JUL 19 10 31

RECEIVED  
BLM, AZ STATE OFFICE

UNITED STATES  
DEPARTMENT OF THE INTERIOR  
BUREAU OF LAND MANAGEMENT

AMC 49798  
99660  
269844  
273343

JMC 57

MAINTENANCE FEE WAIVER CERTIFICATION

FORM APPROVED  
OMB NO. 1004-0114  
Expires: December 31, 2002

SEE INSTRUCTIONS ON REVERSE

1. This small miner waiver is filed for the assessment year beginning at noon on September 1, 2002 and ending at noon on September 1, 2003.
2. The undersigned and all related parties owned ten or fewer mining claims, mill, or tunnel sites located and maintained on Federal lands in the United States of America on September 1, 2002.
3. The undersigned have performed the assessment work required by law for each mining claim listed prior to filing this waiver and understand that by filing this form; an affidavit of assessment work must be recorded by the December 30th following the filing of this waiver.
4. The undersigned understand that if the assessment work obligation has not yet come due under 30 U.S.C. 28 (for those claims in their first assessment year only); a notice of intent to hold reciting this condition must be recorded by the December 30th following the filing of this waiver.
5. The undersigned understand that mill and tunnel sites may also be listed upon this waiver and be waived from payment of the maintenance fee; and that a notice of intent to hold for these sites is required to be recorded by the December 30th immediately following the filing of this waiver.
6. The undersigned understand and acknowledge that pursuant to 43 U.S.C. 1212 and 18 U.S.C. 1001; the filing or recording of a false, fictitious, or fraudulent document with the Bureau of Land Management may result in a fine of up to \$250,000, a prison term not to exceed five years, or both.
7. The mining claims, mill or tunnel sites for which this waiver from payment of the maintenance fees is requested are:

CLAIM OR SITE NAME	BLM RECORDATION SERIAL NUMBER
1. Verdstone #1	AMC 269844
2. Verdstone #2	AMC 99662
3. Verdstone #4	AMC 99664
4. Bronco	AMC 49788
5. Bronco #	AMC 49789
6. HMC # 14	AMC 273343
7. HMC # 15	AMC 273344
8. HMC # 17	AMC 273345
9. HMC # 18	AMC 273346
10. HMC # 19	AMC 273347

The owner(s) (claimants) of the above mining claims and sites are:

ROBERT L. FANCHER  
(Owner's Name - Please Print)

Robert L. Fancher  
(Owner's Signature)

2203 E. HEATHERBRAE  
(Street or P.O. Box)

PHX (City) AZ (State) 85016 (Zip Code)

Linda M. Fancher  
(Owner's Name - Please Print)

Linda M. Fancher  
(Owner's Signature)

2203 E. Heatherbrae  
(Street or P.O. Box)

Phx (City) AZ (State) 85016 (Zip Code)

(Owner's Name - Please Print)

(Owner's Signature)

(Street or P.O. Box)

(City)

(State)

(Zip Code)

ENTERED IN COMPUTER

6/13/03 MCH





**United States Department of the Interior**  
**Bureau of Land Management**  
 BUSINESS & SUPPORT SVCS DIV  
 222 N CENTRAL AVE  
 PHOENIX, AZ 85004 -2203  
 Phone: (602) 417-9200

Receipt	
No:	536058

<b>Transaction #:</b> 560459	
<b>Date of Transaction:</b> 08/08/2002	
<b>CUSTOMER:</b>	ROBERT FANCHER 2203 E HEATHERBRAE PHOENIX,AZ 85012

LINE #	QTY	DESCRIPTION	REMARKS	UNIT PRICE	TOTAL
1	1.00	LOCATABLE MINERALS / MINING CLAIMS-NOT NEW-UNADJUD,ONE AUTH NO. ONLY / MINING CLAIM MONEY RECEIVED (455) <b>CASES:</b> AMC269844/\$50.00	WAIVER & POL 2002 (10)	- n/a -	50.00
<b>TOTAL:</b>					<b>\$50.00</b>

PAYMENT INFORMATION			
1	AMOUNT:	\$50.00	POSTMARKED: N/A
	TYPE:	CHECK	RECEIVED: 08/08/2002
	CHECK NO:	4578	
	NAME:	FANCHER, ROBERT 2203 E HEATHERBRAE PHOENIX AZ 85012	

REMARKS

This receipt was generated by the automated BLM Collections and Billing System and is a paper representation of a portion of the official electronic record contained therein.

UNITED STATES  
DEPARTMENT OF THE INTERIOR  
BUREAU OF LAND MANAGEMENT

MAINTENANCE FEE WAIVER CERTIFICATION

197  
*all*

FORM APPROVED  
OMB NO. 1004-0114  
Expires: December 31, 2002

SEE INSTRUCTIONS ON REVERSE AMC, 49788, 99660, 269844, 273343

- This small miner waiver is filed for the assessment year beginning at noon on September 1, 2002 and ending at noon on September 1, 2002.
- The undersigned and all related parties owned ten or fewer mining claims, mill, or tunnel sites located and maintained on Federal lands in the United States of America on September 1, \_\_\_\_\_.
- The undersigned have performed the assessment work **required by law** for each mining claim listed **prior to filing this waiver** and understand that by filing this form; an affidavit of assessment work **must** be recorded by the December 30th following the filing of this waiver.
- The undersigned understand that if the assessment work obligation has not yet come due under 30 U.S.C. 28 (for those claims in their first assessment year only); a notice of intent to hold reciting this condition **must** be recorded by the December 30th following the filing of this waiver.
- The undersigned understand that mill and tunnel sites may also be listed upon this waiver and be waived from payment of the maintenance fee; and that a notice of intent to hold for these sites is required to be recorded by the December 30th immediately following the filing of this waiver.
- The undersigned understand and acknowledge that pursuant to 43 U.S.C. 1212 and 18 U.S.C. 1001; the filing or recording of a false, fictitious, or fraudulent document with the Bureau of Land Management may result in a fine of up to \$250,000, a prison term not to exceed five years, or both.
- The mining claims, mill or tunnel sites for which this waiver from payment of the maintenance fees is requested are:

CLAIM OR SITE NAME	BLM RECORDATION SERIAL NUMBER
1. <u>Verdstone 1</u>	<u>269844</u>
2. <u>Verdstone 2</u>	<u>099662</u>
3. <u>Verdstone 4</u>	<u>099664</u>
4. <u>Bronco</u>	<u>049788</u>
5. <u>Bronco III</u>	<u>049789</u>
6. <u>HMO 14</u>	<u>273343</u>
7. <u>HMO 15</u>	<u>273344</u>
8. <u>HMO 17</u>	<u>273345</u>
9. <u>HMO 18</u>	<u>273346</u>
10. <u>HMO 19</u>	<u>273347</u>

The owner(s) (claimants) of the above mining claims and sites are:

ROBERT L. FANCHER  
(Owner's Name - Please Print)

Robert L. Fancher  
(Owner's Signature)

2203 E. Heatherbrae  
(Street or P.O. Box)

phx  
(City)

az.  
(State)

85016  
(Zip Code)

Linda M. Fancher  
(Owner's Name - Please Print)

Linda M. Fancher  
(Owner's Signature)

2203 E. Heatherbrae  
(Street or P.O. Box)

Phx.  
(City)

Az.  
(State)

85016  
(Zip Code)

(Owner's Name - Please Print)

(Owner's Signature)

(Street or P.O. Box)

(City)

(State)

(Zip Code)

(Continued on reverse)

ENTERED IN COMPUTER

8/27/02 NAH

(Owner's Name - Please Print)

(Owner's Signature)

(Street or P.O. Box)

(City)

(State)

(Zip Code)

(Owner's Name - Please Print)

(Owner's Signature)

(Street or P.O. Box)

(City)

(State)

(Zip Code)

(Owner's Name - Please Print)

(Owner's Signature)

(Street or P.O. Box)

(City)

(State)

(Zip Code)

(Owner's Name - Please Print)

(Owner's Signature)

(Street or P.O. Box)

(City)

(State)

(Zip Code)

### INSTRUCTIONS

1. This certification is made under the provisions of § 1744 of Title 43 and § 28-28k of Title 30 of the United States Code; and the regulations thereunder (43 CFR Part 3830).
2. The claimant(s) must fill in the dates in paragraph 1 for the beginning and ending of the assessment year for which this waiver is sought.
3. The claimant(s) must fill in the date in paragraph 2 for the beginning of the assessment year for which this waiver is sought.
4. All claim and site names and Bureau of Land Management (BLM) serial numbers must be listed for the mining claims, mill sites, and tunnel sites for which the waiver is sought.
5. All owners of the mining claims, mill sites, and tunnel sites and their addresses must be given.
6. This waiver form must be signed by all the claimants or their designated agent, in original form. If an agent is designated, a notarized designation of agent, signed by all of the claimants with proper address given, must be submitted with this waiver.
7. This form must be filed no later than September 1st for the upcoming assessment year in the BLM State Office where the mining claims or sites are recorded, or the waiver cannot be granted by the BLM. (Example: to obtain a waiver for the assessment year 2000, which begins at noon on September 1, 1999, you must qualify for and file for a waiver no later than September 1, 1999 in the proper BLM State Office).
8. For all mining claims which require assessment work, you must record an affidavit of labor on or before the December 30th immediately following the filing of this waiver. For all other mining claims or sites waived, you must record a notice of intent to hold on or before the December 30th immediately following the filing of this waiver.
9. Mill and tunnel sites may also be listed upon this waiver and be waived from payment of the maintenance fee. A notice of intent to hold for these sites is required to be filed by the December 30th following the filing of this waiver.

### NOTICE/BURDEN HOURS STATEMENT

The Privacy Act of 1974, as amended, and the regulation in 43 CFR 2.48(d) provide that you be furnished the following information in connection with the information required by this certification of waiver from rental fees.

**AUTHORITY:** 30 U.S.C. 28-28k; 43 U.S.C. 1201, 1457, 1740, and 1744; and 43 CFR 3830.

**PRINCIPLE PURPOSE:** This information is to be used to verify that the owner(s) (claimants) of a mining claim has complied with 30 U.S.C. 28f and is entitled to perform assessment work in lieu of paying the maintenance fee for the mining claims listed on this form.

**ROUTINE USE:** (1) Adjudication of the claimant(s) certification of waiver from paying the maintenance fee otherwise required by 30 U.S.C. 28f. (2) Disclosure may be made to appropriate Federal agencies when location is made within the agency's geographic area of responsibility. (3) Information from the record and/or the record will be transferred to the appropriate Federal, State, or local agency, or a member of the public in response to a specific request for pertinent information. (4) Information may also be provided to the Department of Justice or in a proceeding before a court or adjudicative body; or to Federal, State, local or foreign agencies when needed for enforcement of civil or criminal codes or applicable regulations concerning title rights upon the public land.

**EFFECT OF NOT PROVIDING INFORMATION:** Disclosure of this information is required by 30 U.S.C. 28f and 43 CFR Part 3830 for those qualified claimants wishing to take the small miner waiver allowed. Failure to supply the information required in this form to support the claimants certification of waiver from payment of the otherwise required maintenance fees will result in the waiver being disallowed and the mining claims subject to forfeiture by BLM under 30 U.S.C. 28i.

The Paperwork Reduction Act of 1995 requires us to inform you that:

This information is being collected to allow the BLM to determine if you qualify for a waiver from the payment of \$100 per mining claim or site maintenance fee established in 30 U.S.C. 28f and the implementing regulations at 43 CFR 3830. A response to this request is required in accordance with the statute to obtain your benefit.

BLM would like you to know that you do not have to respond to this, or any other, Federal agency-sponsored information collection unless it displays a currently valid OMB control number.

Public reporting burden for this form is estimated to average 8 minutes (0.133 hours) per response, including time to review instructions, gathering and maintaining data, and completing and reviewing the form. Direct comments regarding this burden estimate, or any other aspect of this form, to the U.S. Department of the Interior, Bureau of Land Management, (1004-0114) Bureau Clearance Officer (WO-630), Mail Stop 401 LS, 1849 C St., N.W., Washington, D.C. 20240.

ARIZONA  
FOR OFFICIAL USE ONLY

RECEIVED  
BLM AZ STATE OFFICE  
AUG - 8 - 2002  
AUG 14 10 14



UNITED STATES  
DEPARTMENT OF THE INTERIOR  
BUREAU OF LAND MANAGEMENT

MAINTENANCE FEE WAIVER CERTIFICATION

FORM APPROVED  
OMB NO. 1004-0114  
Expires: December 31, 2002

SEE INSTRUCTIONS ON REVERSE

- This small miner waiver is filed for the assessment year beginning at noon on September 1, 2001 and ending at noon on September 1, 2002
- The undersigned and all related parties owned ten or fewer mining claims, mill, or tunnel sites located and maintained on Federal lands in the United States of America on September 1, 2001.
- The undersigned have performed the assessment work **required by law** for each mining claim listed **prior to filing this waiver** and understand that by filing this form; an affidavit of assessment work **must** be recorded by the December 30th following the filing of this waiver.
- The undersigned understand that if the assessment work obligation has not yet come due under 30 U.S.C. 28 (for those claims in their first assessment year only); a notice of intent to hold reciting this condition **must** be recorded by the December 30th following the filing of this waiver. 49788
- The undersigned understand that mill and tunnel sites may also be listed upon this waiver and be waived from payment of the maintenance fee; and that a notice of intent to hold for these sites is required to be recorded by the December 30th immediately following the filing of this waiver. 99660
- The undersigned understand and acknowledge that pursuant to 43 U.S.C. 1212 and 18 U.S.C. 1001; the filing or recording of a false, fictitious, or fraudulent document with the Bureau of Land Management may result in a fine of up to \$250,000, a prison term not to exceed five years, or both.
- The mining claims, mill or tunnel sites for which this waiver from payment of the maintenance fees is requested are: 273343, 269844

CLAIM OR SITE NAME	BLM RECORDATION SERIAL NUMBER
1. Verdstone 1	269844
2. Verdstone 2	099662
3. Verdstone 4	099664
4. Bronze	049788
5. Bronze III	049789
6. HMO 14	273343
7. HMO 15	273344
8. HMO 17	273345
9. HMO 18	273346
10. HMO 19	273347

The owner(s) (claimants) of the above mining claims and sites are:

ROBERT FANCHER  
(Owner's Name - Please Print)

*Robert Fancher*  
(Owner's Signature)

2203 E. HEATHERBRAE  
(Street or P.O. Box)

PHX AZ 85016  
(City) (State) (Zip Code)

LINDA FANCHER  
(Owner's Name - Please Print)

*Linda Fancher*  
(Owner's Signature)

2203 E. HEATHER  
(Street or P.O. Box)

PHX AZ 85016  
(City) (State) (Zip Code)

(Owner's Name - Please Print)

(Owner's Signature)

(Street or P.O. Box)

(City) (State) (Zip Code)

ENTERED INTO COMPUTER

*DM 10/10/01*

(Owner's Name - Please Print)	(Owner's Signature)		
(Street or P.O. Box)	(City)	(State)	(Zip Code)
(Owner's Name - Please Print)	(Owner's Signature)		
(Street or P.O. Box)	(City)	(State)	(Zip Code)
(Owner's Name - Please Print)	(Owner's Signature)		
(Street or P.O. Box)	(City)	(State)	(Zip Code)
(Owner's Name - Please Print)	(Owner's Signature)		
(Street or P.O. Box)	(City)	(State)	(Zip Code)

**INSTRUCTIONS**

1. This certification is made under the provisions of § 1744 of Title 43 and § 28-28k of Title 30 of the United States Code; and the regulations thereunder (43 CFR Part 3830).
2. The claimant(s) must fill in the dates in paragraph 1 for the beginning and ending of the assessment year for which this waiver is sought.
3. The claimant(s) must fill in the date in paragraph 2 for the beginning of the assessment year for which this waiver is sought.
4. All claim and site names and Bureau of Land Management (BLM) serial numbers must be listed for the mining claims, mill sites, and tunnel sites for which the waiver is sought.
5. All owners of the mining claims, mill sites, and tunnel sites and their addresses must be given.
6. This waiver form must be signed by all the claimants or their designated agent, in original form. If an agent is designated, a notarized designation of agent, signed by all of the claimants with proper address given, must be submitted with this waiver.
7. This form must be filed no later than September 1st for the upcoming assessment year in the BLM State Office where the mining claims or sites are recorded, or the waiver cannot be granted by the BLM. (Example: to obtain a waiver for the assessment year 2000, which begins at noon on September 1, 1999, you must qualify for and file for a waiver no later than September 1, 1999 in the proper BLM State Office).
8. For all mining claims which require assessment work, you must record an affidavit of labor on or before the December 30th immediately following the filing of this waiver. For all other mining claims or sites waived, you must record a notice of intent to hold on or before the December 30th immediately following the filing of this waiver.
9. Mill and tunnel sites may also be listed upon this waiver and be waived from payment of the maintenance fee. A notice of intent to hold for these sites is required to be filed by the December 30th following the filing of this waiver.

**NOTICE/BURDEN HOURS STATEMENT**

The Privacy Act of 1974, *as amended*, and the regulation in 43 CFR 2.48(d) provide that you be furnished the following information in connection with the information required by this certification of waiver from rental fees.

**AUTHORITY:** 30 U.S.C. 28-28k; 43 U.S.C. 1201, 1457, 1740, and 1744; and 43 CFR 3830.

**PRINCIPLE PURPOSE:** This information is to be used to verify that the owner(s) (claimants) of a mining claim has complied with 30 U.S.C. 28f and is entitled to perform assessment work in lieu of paying the maintenance fee for the mining claims listed on this form.

**ROUTINE USE:** (1) Adjudication of the claimant(s) certification of waiver from paying the maintenance fee otherwise required by 30 U.S.C. 28f. (2) Disclosure may be made to appropriate Federal agencies when location is made within the agency's geographic area of responsibility. (3) Information from the record and/or the record will be transferred to the appropriate Federal, State, or local agency, or a member of the public in response to a specific request for pertinent information. (4) Information may also be provided to the Department of Justice or in a proceeding before a court or adjudicative body; or to Federal, State, local or foreign agencies when needed for enforcement of civil or criminal codes or applicable regulations concerning title rights upon the public land.

**EFFECT OF NOT PROVIDING INFORMATION:** Disclosure of this information is required by 30 U.S.C. 28f and 43 CFR Part 3830 for those qualified claimants wishing to take the small miner waiver allowed. Failure to supply the information required in this form to support the claimants certification of waiver from payment of the otherwise required maintenance fees will result in the waiver being disallowed and the mining claims subject to forfeiture by BLM under 30 U.S.C. 28i.

The Paperwork Reduction Act of 1995 requires us to inform you that:  
This information is being collected to allow the BLM to determine if you qualify for a waiver from the payment of \$100 per mining claim or site maintenance fee established in 30 U.S.C. 28f and the implementing regulations at 43 CFR 3830. A response to this request is required in accordance with the statute to obtain your benefit.

BLM would like you to know that you do not have to respond to this, or any other, Federal agency-sponsored information collection unless it displays a currently valid OMB control number.

Public reporting burden for this form is estimated to average 8 minutes (0.133 hours) per response, including time to review instructions, gathering and maintaining data, and completing and reviewing the form. Direct comments regarding this burden estimate, or any other aspect of this form, to the U.S. Department of the Interior, Bureau of Land Management, (1004-0114) Bureau Clearance Officer (WO-630), Mail Stop 401 LS, 1849 C St., N.W., Washington, D.C. 20240.

PHOENIX, ARIZONA

FOR OFFICIAL USE ONLY  
2001 AUG 14 10:38

RECEIVED  
BLM STATE OFFICE

h/8



Affidavit Of Work Performed

RECEIVED  
BLM STATE OFFICE

State of Arizona }  
SS.  
County of Yuma }

2001 AUG 14 A 10:38

Being duly sworn citizens of the United States, we Robert and Linda Fancher, husband and wife, whose address is 2203 E. Heatherbrae Dr, Phoenix, AZ 85016, owner of the below listed unpatented lode mine claims.

<u>CLAIM NAME</u>	<u>BLM SERIAL NO.</u>	<u>COUNTY BOOK PAGE</u>
Verdstone 1	269844	1424 111
Verdstone 2	099662	1424 464
Verdstone 4	099664	1424 466
Bronco	049788	1424 470
Bronco III	049789	1424 468
HMO 14	273343	1551 124
HMO 15	273344	1551 126
HMO 17	273345	1551 128
HMO 18	273346	1551 130
HMO 19	273347	1551 132

Located in section 2 and 10, township 1S, range 14W, Yuma County, Arizona.

Labor was performed or improvements made, of the value at least on hundred (\$100.00) per claim, on and for the benefit of the claims listed above. The total amount of money and labor expended was in excess of \$1,100.00. The expenditures and labor consisted of above ground exploration and road development. The expenditures and labor were made for the assessment year-end at noon, September 1, 2001, and were made between January 1 and August 30, 2001. The expenditures and labor were made at the expense of the owners.

The bureau of Land Management serial numbers listed above constitutes a description of the claims as provided in 43 C.F.R.S./S 3833.2-2(a)(1).

There is no change in the mailing address of the owners of the claims.

Robert Fancher  
Robert Fancher


Linda Fancher  
Linda Fancher

Acknowledgements

State of Arizona )  
County of Maricopa )  
SS.


On the 14<sup>th</sup> day of August, 2001, ~~personally appeared before me, a notary public, Robert Fancher, who acknowledged that he executed the above instrument.~~

Roswita Wisowaty  
Notary Public  
My commission expires 6-5-2003



On the 14<sup>th</sup> day of August, 2001 personally appeared before me, a notary public, Linda Fancher, who acknowledged that she executed the above instrument.

Roswita Wisowaty  
Notary Public  
My commission expires 6-5-2003



ENTERED IN COMPUTER

**United States Department of the Interior**  
**Bureau of Land Management**  
 BUSINESS & SUPPORT SVCS DIV  
 222 N CENTRAL AVE  
 PHOENIX, AZ 85004 -2203  
 Phone: (602) 417-9200

Receipt	
No:	356017

<b>Transaction #:</b> 374303
<b>Date of Transaction:</b> 08/14/2001
<b>CUSTOMER:</b> ROBERT FANCHER 2203 E. HEATHERBRAE PHOENIX, AZ 85016

LINE #	QTY	COMMODITY / SUBJECT / ACTION / PRODUCT	REMARKS	UNIT PRICE	TOTAL
1	1.00	LOCATABLE MINERALS / MINING CLAIMS-NOT NEW-UNADJUD, ONE AUTH NO. ONLY / MINING CLAIM MONEY RECEIVED (455)	POL2001 (10) WAIVER FILED	- n/a -	\$50.00
<b>TOTAL:</b>					<b>\$50.00</b>

PAYMENT INFORMATION			
1	AMOUNT:	\$50.00	POSTMARKED: N/A
	TYPE:	CHECK	RECEIVED: 08/14/2001
	CHECK NO:	4324	
	NAME:	FANCHER, ROBERT 2203 E. HEATHERBRAE PHOENIX AZ 85016	

REMARKS

CASE SERIAL NUMBER INFORMATION		
TRNS #	LINE #	CASES
374303	1	AMC269844/\$50.00

This receipt was generated by the automated BLM Collections and Billings System and is a paper representation of a portion of the official electronic record contained therein.



**United States Department of the Interior**  
**Bureau of Land Management**  
 BUSINESS & SUPPORT SVCS DIV  
 222 N CENTRAL AVE  
 PHOENIX, AZ 85004 -2203  
 Phone: (602) 417-9200

Receipt	
No:	236926

<b>Transaction #:</b> 251428					
<b>Date of Transaction:</b> 12/20/2000					
<b>CUSTOMER:</b>		ROBERT L FANCHER 2203 E. HEATHERBRAE DR. PHOENIX, AZ 85016			
LINE #	QTY	COMMODITY / SUBJECT / ACTION / PRODUCT	REMARKS	UNIT PRICE	TOTAL
1	1	LOCATABLE MINERALS / MINING CLAIMS-ACCOUNTS/UNADJUDICATED / MINING CLAIM MONEY RECEIVED (455)	POL 2000 (10)	- n/a -	\$50.00
<b>TOTAL:</b>					<b>\$50.00</b>

PAYMENT INFORMATION			
1	AMOUNT:	\$50.00	POSTMARKED: N/A
	TYPE:	CHECK	RECEIVED: 12/20/2000
	CHECK NO:	4125	
	NAME:	FANCHER, ROBERT L 2203 E. HEATHERBRAE DR. PHOENIX AZ 85016	

REMARKS

CASE SERIAL NUMBER INFORMATION		
TRNS #	LINE #	CASES
251428	1	AMC49788

This receipt was generated by the automated BLM Collections and Billings System and is a paper representation of a portion of the official electronic record contained therein.

**Affidavit Of Work Performed**

State of Arizona }  
 } SS.  
 County of Yuma }

Being duly sworn citizens of the United States, we Robert and Linda Fancher, husband and wife, whose address is 2203 E. Heatherbrae Dr, Phoenix, AZ 85016, owner of the below listed unpatented lode mine claims.

<u>CLAIM NAME</u>	<u>BLM SERIAL NO.</u>	<u>COUNTY</u>	<u>BOOK</u>	<u>PAGE</u>
Verdstone 1	269844		1424	111
Verdstone 2	099662		1424	464
Verdstone 4	099664		1424	466
Bronco	049788		1424	470
Bronco III	049789		1424	468
HMO 14	273343		1551	124
HMO 15	273344		1551	126
HMO 17	273345		1551	128
HMO 18	273346		1551	130
HMO 19	273347		1551	132

Located in section 2 and 10, township 1S, range 14W, Yuma County, Arizona.

Labor was performed or improvements made, of the value at least on hundred (\$100.00) per claim, on and for the benefit of the claims listed above. The total amount of money and labor expended was in excess of \$1,100.00. The expenditures and labor consisted of above ground exploration and road development. The expenditures and labor were made for the assessment year-end at noon, September 1, 2000, and were made between January 1 and August 30, 2000. The expenditures and labor were made at the expense of the owners.

The bureau of Land Management serial numbers listed above constitutes a description of the claims as provided in 43 C.F.R.S/S 3833.2-2(a)(1).

There is no change in the mailing address of the owners of the claims.

Robert Fancher  
 Robert Fancher

Linda Fancher  
 Linda Fancher

**Acknowledgements**

State of Arizona )  
 ) SS.  
 County of Maricopa )

On the 20<sup>th</sup> day of Dec, 2000 personally appeared before me a notary public, Robert Fancher, who acknowledged that he executed the above instrument.

Inez C Lewis  
 Notary Public  
 My commission expires Mar 5<sup>th</sup> 02



On the 20<sup>th</sup> day of Dec, 2000 personally appeared before me, a notary public, Linda Fancher, who acknowledged that she executed the above instrument.

Inez C Lewis  
 Notary Public  
 My commission expires Mar 5<sup>th</sup> 02



RECEIVED  
 BLM, AZ STATE OFFICE  
 2000 DEC 20 A 11:203  
 PHOENIX, ARIZONA

10 KC



UNITED STATES  
DEPARTMENT OF THE INTERIOR  
BUREAU OF LAND MANAGEMENT

MAINTENANCE FEE PAYMENT WAIVER CERTIFICATION

269844-273343

99660

49788

FORM APPROVED  
OMB NO. 1004-0114  
Expires: March 31, 1997

419

This small miner waiver is filed to hold the claims/sites listed below for the assessment year beginning at noon on the first September 1 following the official filing of this form with BLM.

The undersigned owner(s) of the mining claims/sites listed below hereby certify under penalty of 18 U.S.C. 1001 and 43 U.S.C. 1212 that: 2001

I/We control, or will control, ten or fewer mining claims/sites located and maintained on Federal land in the United States of America on the August 31 that is one day before the beginning of the assessment year indicated in line one above.

I/We have/will performed/perform assessment work upon the claims listed below for the current assessment year as of the August 31 indicated in line three above. This work meets the requirements of the General Mining Law of 1872, as amended; the Act of August 10, 1993; and the regulations at 43 CFR 3833 and 3850. Such work will be described on our affidavit of labor.

The mining claims and sites for which the above waiver from payment of the maintenance fees is made are:

CLAIM NAME	BLM RECORDATION SERIAL NUMBER
1. Verdstone # 1	AMC 269844
2. Verdstone # 2	AMC 99662
3. Verdstone # 4	AMC 99664
4. Bronco	AMC 49788
5. Bronco III	AMC 49789
6. HMC # 14	AMC 273343
7. HMC # 15	AMC 273344
8. HMC # 17	AMC 273345
9. HMC # 18	AMC 273346
10. HMC # 19	AMC 273347

All owner(s) of the above mining claims and sites are filing for this waiver.

I/We understand and acknowledge that pursuant to 43 U.S.C. 1212 and 18 U.S.C. 1001, the filing of a false, fictitious, or fraudulent document with the Bureau of Land Management may result in a fine of up to \$10,000, a prison term not to exceed five years, or both.

ROBERT L. FANCHER  
(Owner's Name - Please Print)

Robert L. Fancher  
(Owner's Signature)

2203 E. HEATHERBRAE  
(Street or P.O. Box)

PHX, AZ 85016  
(City) (State) (Zip Code)

Linda M. Fancher  
(Owner's Name - Please Print)

Linda M. Fancher  
(Owner's Signature)

2203 E. Heatherbrae  
(Street or P.O. Box)

Phx, AZ 85016  
(City) (State) (Zip Code)

(Owner's Name - Please Print)

(Owner's Signature)

(Street or P.O. Box)

(City) (State) (Zip Code)

(Owner's Name - Please Print)

(Owner's Signature)

(Street or P.O. Box)

(City) (State) (Zip Code)

ENTERED INTO COMPUTER

VERIFIED

10/10/00  
(State) (Zip Code)

8/31/00 am

(Owner's Name - Please Print)	(Owner's Signature)		
(Street or P.O. Box)	(City)	(State)	(Zip Code)
(Owner's Name - Please Print)	(Owner's Signature)		
(Street or P.O. Box)	(City)	(State)	(Zip Code)
(Owner's Name - Please Print)	(Owner's Signature)		
(Street or P.O. Box)	(City)	(State)	(Zip Code)
(Owner's Name - Please Print)	(Owner's Signature)		
(Street or P.O. Box)	(City)	(State)	(Zip Code)

**INSTRUCTIONS**

1. This certification of waiver from payment of maintenance fees is made under the provisions of the Act of August 10, 1993 (107 Stat. 312 [1993]), and §1744 of Title 43 and §28-28k of Title 30 of the United States Code; and the regulations thereunder (43 CFR 3833 and 3850).
2. This waiver must be filed in advance of the assessment year for which a waiver is sought, but in no event be filed later than the August 31st preceding the assessment year for which the waiver is sought.
3. You must still record your affidavit of assessment work for claims listed and/or Notices of Intention to Hold for any sites listed with the BLM by each December 30th, and the local recording office under State law, as in the past.
4. This waiver must be filed in the BLM State Office where the mining claims are recorded.
5. If the claims and sites are located in more than one State, a separate waiver form must be filed in each State in which they are held. The total number of claims and sites listed on separate waiver forms cannot exceed ten.
6. All claim names and Bureau of Land Management (BLM) serial numbers must be listed for all mining claims and sites for which a waiver is sought.
7. All owners and their addresses must be listed.
8. This waiver form must be signed by all of the owners or their designated agent. If an agent is designated, a statement appointing the agent, must be submitted with this certification, if a designation of agent is not currently on file with the BLM State office where your claims and sites are recorded.
9. Mining claims and sites held by a husband and wife, either jointly or individually, or their children under the age of discretion, shall be counted towards the 10 claim limit. Mining claims and sites held in co-ownership, or by an association of locators, by a partnership, or by a corporation shall be counted towards the 10 claim limit for claimants that have an interest in these entities.
10. Failure to pay the maintenance fee or meet the requirements for waiver from payment of the maintenance fee by any August 31st deadline for the following assessment year shall cause the mining claims and sites to be declared null and void.

**NOTICE**

The Privacy Act of 1974 and the regulation in 43 CFR 2.48(d) provide that you be furnished the following information in connection with the information required by this certification of exemption from rental fees form.

**AUTHORITY:** 30 U.S.C. 28-28e; 43 U.S.C. 1201, 1740, and 1744; and the Act of August 10, 1993 (107 Stat. 312); 43 CFR 3833 and 3850.

**PRINCIPLE PURPOSE:** This information is to be used to verify that the owner(s) of a mining claim has complied with the Act of August 10, 1993 (107 Stat. 312), and is entitled to perform assessment work in lieu of paying the maintenance fee for the mining claims listed on this form.

**ROUTINE USE:** (1) Adjudication of the claimant(s) certification of waiver from paying the maintenance fee otherwise required by the Act of August 10, 1993 (107 Stat. 312). (2) Disclosure may be made to appropriate Federal agencies when location is made within the agency's geographic area of responsibility. (3) Information from the record and/or the record will be transferred to the appropriate Federal, State, or local agency, or a member of the public in response to a specific request for pertinent information. (4) Information may also be provided to the

Department of Justice or in a proceeding before a court or adjudicative body; or to Federal, State, local or foreign agencies when needed for enforcement of civil or criminal codes or applicable regulations concerning title rights upon the public land.

**EFFECT OF NOT PROVIDING INFORMATION:** Disclosure of this information is required by the Act of August 10, 1993 (107 Stat. 312) and 43 CFR 3833 for those owner(s) wishing to take the small miners waiver allowed under 43 CFR 3833 and 3850. Failure to supply the information required in this form to support the owner(s) certification of waiver from payment of the otherwise required maintenance fees will result in the waiver being disallowed and the mining claims declared null and void by the Bureau of Land Management (BLM).

The Paperwork Reduction Act of 1980 (44 U.S.C. 3501, et seq.) requires us to tell you that:

This information is being collected to allow the BLM to determine if you qualify for a waiver from the payment of \$100 per mining claim maintenance fee established by the Act of August 10, 1993 (107 Stat. 312) and the implementing regulations at 43 CFR 3833 and 3850. A response to this request is required in accordance with the statute (107 Stat. 312) to retain your benefit.

**BURDEN HOURS STATEMENT**

Public reporting burden for this form is estimated to average 5 minutes per response, including time to review instructions, gathering and maintaining data, and completing and reviewing the form. Direct comments regarding this burden estimate, or any other aspect of this form, to the Department of the Interior, Bureau of Land Management, Information Collection Clearance Officer (871), 1849 C Street, N.W., Washington, D.C. 20240; and the Office of Management and Budget, Paperwork Reduction Project (1004-0114), Washington, D.C. 20503.

**FOR OFFICIAL USE ONLY**

PHOENIX, ARIZONA

2000 AUG 28 P 1:28

RECEIVED  
B.L.M. AZ STATE OFFICE

99660 -  
~~269844 -~~  
 49788 -  
 273343 -

**AFFIDAVIT OF WORK PERFORMED**

State of Arizona }  
 SS.  
 County of Yuma }

Being duly sworn and citizens of the United States, we Robert and Linda Fancher, husband and wife, whose address is 2203 E. Heatherbrae Dr, Phoenix, AZ 85016, owner of the below listed unpatented lode mine claims.

<u>CLAIM NAME</u>	<u>BLM SERIAL NO.</u>	<u>COUNTY</u>	<u>BOOK</u>	<u>PAGE</u>
Verdstone 1	269844		1424	111
Verdstone 2	099662		1424	464
Verdstone 4	099664		1424	466
Bronco	049788		1424	470
Bronco III	049789		1424	468
HMO 14	273343		1551	124
HMO 15	273344		1551	126
HMO 17	273345		1551	128
HMO 18	273346		1551	130
HMO 19	273347		1551	132

*In system as HMC*

RECEIVED  
 BLM STATE OFFICE  
 1999 DEC -7 A 9:14  
 PHOENIX, ARIZONA

Located in section 3 and 10, township 1S, range 143W, Yuma County, Arizona.

Labor was performed or improvements made, of the value at least one hundred (\$100.00) per claim, on and for the benefit of the claims listed above. The total amount of money and labor expended was in excess of \$1,100.00. The expenditures and labor consisted of above ground exploration and road development. The expenditures and labor were made for the assessment year-end at noon, September 1, 1999, and were made between January 1 and August 30, 1999. The expenditures and labor were made at the expense of the owners.

The Bureau of Land Management serial numbers listed above constitutes a description of the claims as provided in 43 C.F.R.S/S 3833.2-2(a)(1).

There is no change in the mailing address of the owners of the claims.

x Robert Fancher  
 Robert Fancher

x Linda Fancher  
 Linda Fancher

**Acknowledgements**

State of Arizona


SS:

County of Maricopa

On the 1 day of December, 1999 personally appeared before me, a notary public, Robert Fancher, who acknowledged that he executed the above instrument.

Aleta J. Danley  
 Notary Public

My commission expires \_\_\_\_\_



State of Arizona


SS:

County of Maricopa

On the 1 day of December, 1999 personally appeared before me, a notary public, Linda Fancher, who acknowledged that she executed the above instrument.

Aleta J. Danley  
 Notary Public

My commission expires \_\_\_\_\_



**ENTERED INTO COMPUTER**

*11/11/2000*

**VERIFIED**  
*2/18/00*

*10 claims  
 Ka.*

**United States Department of the Interior**  
**Bureau of Land Management**  
 BUSINESS & SUPPORT SVCS DIV  
 222 N CENTRAL AVE  
 PHOENIX, AZ 85004 -2203  
 Phone: (602) 417-9200

Receipt	
No:	40288

<b>Transaction #:</b> 44958					
<b>Date of Transaction:</b> 12/07/1999					
<b>Commodity:</b> LOCATABLE MINERALS <b>Subject:</b> MINING CLAIMS					
<b>CUSTOMER:</b>		ROBERT L FANCHER 1608 E FLOWER ST PHOENIX, AZ 85016			
LINE #	QTY	ACTION / PRODUCT	REMARKS	UNIT PRICE	TOTAL
1	10	PROOF OF LABOR/ASSESSMENT \$5 (1930)		\$5.00	\$50.00
<b>TOTAL:</b>					<b>\$50.00</b>

PAYMENT INFORMATION			
1	<b>AMOUNT:</b>	\$50.00	<b>POSTMARKED:</b> N/A
	<b>TYPE:</b>	CHECK	<b>RECEIVED:</b> 12/07/1999
	<b>CHECK NO:</b>	6568	
	<b>NAME:</b>	FANCHER, ROBERT L 1608 E FLOWER ST PHOENIX AZ 85016	

REMARKS

CASE SERIAL NUMBER INFORMATION		
TRNS #	LINE #	CASES
44958	1	AMC269844 , 99662 , 99664 , 49788 , 49789 , 273343 , 273344 , 273345 , 273346 , 273347

This receipt was generated by the automated BLM Collections and Billings System and is a paper representation of a portion of the official electronic record contained therein.

DEPARTMENT OF THE INTERIOR  
BUREAU OF LAND MANAGEMENT

FORM APPROVED  
OMB NO. 1004-0114  
Expires September 30, 1999

MAINTENANCE FEE PAYMENT WAIVER CERTIFICATION

This small miner waiver is filed to hold the claims/sites listed below for the assessment year beginning at noon on the first September 1 following the official filing of this form with BLM.

The undersigned owner(s) of the mining claims/sites listed below hereby certify under penalty of 18 U.S.C. 1001 and 43 U.S.C. 1212 that: **384**  
I do not control, or will control, ten or fewer mining claims/sites located and maintained on Federal land in the United States of America on the August 31 that is one day before the beginning of the assessment year indicated in line one above.

We have/will performed/perform assessment work upon the claims listed below for the current assessment year as of the August 31 indicated in line one above. This work meets the requirements of the General Mining Law of 1872, as amended; the Act of August 10, 1993; and the regulations at 43 CFR 3833 and 3850. Such work will be described on our affidavit of labor. Listing a site on this form constitutes a filing of a Notice of Intention to Hold for that site. I enclose a \$5.00 per site service charge (recording fee) for each site listed.

Please check this box if the following statement applies to you.  
I/We relinquish my/our claims and/or sites not listed below.

99660 273343  
49788 269844

The mining claims and sites for which the above waiver from payment of the maintenance fees is made are:

CLAIM NAME	BLM RECORDATION SERIAL NUMBER
1. Verdstone # 1	AMC 269844
2. Verdstone # 2	AMC 99662
3. Verdstone # 4	AMC 99664
4. Bronco	AMC 49788
5. Bronco III	AMC 49789
6. HMC # 14	AMC 273343
7. HMC # 15	AMC 273344
8. HMC # 17	AMC 273345
9. HMC # 18	AMC 273346
10. HMC # 19	AMC 273347

All owner(s) of the above mining claims and sites are filing for this waiver.

We understand and acknowledge that pursuant to 43 U.S.C. 1212 and 18 U.S.C. 1001, the filing of a false, fictitious, or fraudulent document with the Bureau of Land Management may result in a fine of up to \$10,000, a prison term not to exceed five years, or both.

ROBERT L. FANCHER  
(Owner's Name - Please Print)  
2203 E. HEATHERBRAE  
(Street or P.O. Box)

Robert L. Fancher  
(Owner's Signature)  
Phx. AZ 85016  
(City) (State) (Zip Code)

Linda M. Fancher  
(Owner's Name - Please Print)  
2203 E. HEATHERBRAE  
(Street or P.O. Box)

Linda M. Fancher  
(Owner's Signature)  
Phx. AZ 85016  
(City) (State) (Zip Code)

(Owner's Name - Please Print)  
(Street or P.O. Box)

(Owner's Signature)  
(City) (State) (Zip Code)

(Owner's Name - Please Print)  
(Street or P.O. Box)

(Owner's Signature)  
(City) (State) (Zip Code)

10/25/99  
**ENTERED INTO COMPUTER**

Am 10/21/99

_____ (Owner's Name - Please Print)	_____ (Owner's Signature)
_____ (Street or P.O. Box)	_____ (City) _____ (State) _____ (Zip Code)
_____ (Owner's Name - Please Print)	_____ (Owner's Signature)
_____ (Street or P.O. Box)	_____ (City) _____ (State) _____ (Zip Code)
_____ (Owner's Name - Please Print)	_____ (Owner's Signature)
_____ (Street or P.O. Box)	_____ (City) _____ (State) _____ (Zip Code)
_____ (Owner's Name - Please Print)	_____ (Owner's Signature)
_____ (Street or P.O. Box)	_____ (City) _____ (State) _____ (Zip Code)

**INSTRUCTIONS**

1. This certification of waiver from payment of maintenance fees is made under the regulations at 43 CFR 3833 and 3850.
2. This waiver must be filed in advance of the assessment year for which a waiver is sought, but in no event be filed later than the August 31st preceding the assessment year for which the waiver is sought.
3. You must still record your affidavit of assessment work for claims listed and/or Notices of Intention to Hold for any sites listed with the BLM by each December 30th, and the local recording office under State law, as in the past.
4. A \$5.00 service charge (recording fee) is required for all sites listed, otherwise a separate notice of intent to hold must be filed by December 30.
5. This waiver must be filed in the BLM State Office where the mining claims are recorded.
6. If the claims and sites are located in more than one State, a separate waiver form must be filed in each State in which they are held. The total number of claims and sites listed on separate waiver forms cannot exceed ten.
7. All claim names and Bureau of Land Management (BLM) serial numbers must be listed for all mining claims and sites for which a waiver is sought.
8. All owners and their addresses must be listed.
9. This waiver form must be signed by all of the owners or their designated agent. If an agent is designated, a statement appointing the agent, signed by all of the owners, must be submitted with this certification, if a designation of agent is not currently on file with the BLM State office where your claims and sites are recorded.
10. Mining claims and sites held by a husband and wife, either jointly or individually, or their children under the age of discretion, shall be counted towards the 10 claim limit. Mining claims and sites held in co-ownership, or by an association of locators, by a partnership, or by a corporation shall be counted towards the 10 claim limit for claimants that have an interest in these entities.
11. Failure to pay the maintenance fee or meet the requirements for waiver from payment of the maintenance fee by any August 31st deadline for the following assessment year shall cause the mining claims and sites to be declared null and void.

**NOTICE/BURDEN HOURS STATEMENT**

The Privacy Act of 1974 and the regulation in 43 CFR 2.48(d) provide that you be furnished the following information in connection with the information required by this certification of exemption from rental fees form.

**AUTHORITY:** 30 U.S.C. 28-28k; 43 U.S.C. 1201, 1740, and 1744; 43 CFR 3833 and 3850.

**PRINCIPLE PURPOSE:** This information is to be used to verify that the owner(s) of a mining claim has complied with the Act of August 10, 1993 (107 Stat. 312), and is entitled to perform assessment work in lieu of paying the maintenance fee for the mining claims listed on this form.

**ROUTINE USE:** (1) Adjudication of the claimant(s) certification of waiver from paying the maintenance fee otherwise required by the Act of August 10, 1993 (107 Stat. 312). (2) Disclosure may be made to appropriate Federal agencies when location is made within the agency's geographic area of responsibility. (3) Information from the record and/or the record will be transferred to the appropriate Federal, State, or local agency, or a member of the public in response to a specific request for pertinent information. (4) Information may also be provided to the Department of Justice or in a proceeding before a court or adjudicative body; or to Federal, State, local or foreign agencies when needed for enforcement of civil or criminal codes or applicable regulations concerning title rights upon the public land.

**EFFECT OF NOT PROVIDING INFORMATION:** Disclosure of this information is required by the Act of August 10, 1993 (107 Stat. 312) and 43 CFR 3833 for those owner(s) wishing to take the small miners waiver allowed under 43 CFR 3833 and 3850. Failure to supply the information required in this form to support the owner(s) certification of waiver from payment of the otherwise required maintenance fees will result in the waiver being disallowed and the mining claims declared null and void by the Bureau of Land Management (BLM).

The Paperwork Reduction Act of 1980 (44 U.S.C. 3501, et seq.) requires us to tell you that:

This information is being collected to allow the BLM to determine if you qualify for a waiver from the payment of \$100 per mining claim maintenance fee established by the Act of August 10, 1993 (107 Stat. 312) and the implementing regulations at 43 CFR 3833 and 3850. A response to this request is required in accordance with the statute (107 Stat. 312) to retain your benefit.

Public reporting burden for this form is estimated to average 8 minutes per response, including time to review instructions, gathering and maintaining data, and completing and reviewing the form. Direct comments regarding this burden estimate, or any other aspect of this form, to the Department of the Interior, Bureau of Land Management, Information Collection Clearance Officer (DW-101) Denver Federal Center, Building 40, P.O. Box 25047, Denver, CO 80225-0047 and the Office of Management and Budget, Paperwork Reduction Project (1004-0114), Washington, D.C. 20503.

BLM would like you to know that you do not have to respond to this, or any other, Federal agency-sponsored information collection unless it displays a currently valid OMB control number.

**FOR OFFICIAL USE ONLY**

PHOENIX, ARIZONA

1999 AUG 26 A 9:10

RECEIVED  
BLM AZ STATE OFF

269844

99660

49788

273343

AFFIDAVIT OF WORK PERFORMED

State of Arizona}
SS.
County of Yuma}

Being duly sworn and citizens of the United States, we Robert and Linda Fancher, husband and wife, whose address is 2203 E. Heatherbrae Dr, Phoenix, AZ 85016, owner of the below listed unpatented lode mine claims.

Table with 4 columns: CLAIM NAME, BLM SERIAL NO., COUNTY, BOOK PAGE. Lists claims like Verdstone 1, Verdstone 2, Bronco, HMO 14, etc.

RECEIVED
B.L.M. AZ STATE OFFICE
1998 NOV 23 P 1:30
PHOENIX, ARIZONA

Located in section 3 and 10, township 1S, range 143W, Yuma County, Arizona.

Labor was performed or improvements made, of the value at least one hundred (\$100.00) per claim, on and for the benefit of the claims listed above. The total amount of money and labor expended was in excess of \$1,100.00.

The Bureau of Land Management serial numbers listed above constitutes a description of the claims as provided in 43 C.F.R.S/S 3833.2-2(a)(1).

There is no change in the mailing address of the owners of the claims.

Signature of Robert Fancher
Robert Fancher

Signature of Linda Fancher
Linda Fancher


Acknowledgements

State of Arizona }
SS:

County of Maricopa }
On the 20th day of Nov, 1998 personally appeared before me, a notary public, Robert Fancher, who acknowledged that he executed the above instrument.

Signature of Inez C. Lewis
Notary Public

My commission expires Mar 5th 2002.




State of Arizona }
SS:

County of Maricopa }
On the 20th day of Nov, 1998 personally appeared before me, a notary public, Linda Fancher, who acknowledged that she executed the above instrument.

Signature of Inez C. Lewis
Notary Public

My commission expires Mar 5th 2002.



ENTERED IN COMPUTER

SB 12/10/98

VERIFIED

12/14/98

UNITED STATES  
DEPARTMENT OF THE INTERIOR  
BUREAU OF LAND MANAGEMENT

RECEIPT AND ACCOUNTING ADVICE

NO. 2443728

Subject: LEASE MANAGEMENT

Applicant: 10

Remitter:

Assignor:

LEASE MANAGEMENT DATA										
<input type="checkbox"/> NEW <input type="checkbox"/> UPDATE <input type="checkbox"/> PAYMENT										
ORIGINAL SERIAL NO.	ASG.	TYPE	ST.	CTY.	FUND SYMBOL			ACRES/UNITS	RATE	
AMOUNT	ANV. DATE	EXP. DATE	BILL CYC.	S/C	DISTRICT	NEXT BILL	MISC. DATA	U of M	ACTUAL UNITS	
ASSIGNMENT SERIAL NO.	ASG.	TYPE	ST.	CTY.	FUND SYMBOL			ACRES/UNITS	RATE	
AMOUNT	ANV. DATE	EXP. DATE	BILL CYC.	S/C	DISTRICT	NEXT BILL	MISC. DATA	U of M	ACTUAL UNITS	

APPLY REMITTANCE			
ACTION	FUND SYMBOL	CTY.	AMOUNT
FILING FEE			
RENTAL			
UNEARNED			
REFUND			
TOTAL			
AMOUNT DUE			

Remarks:

BY: \_\_\_\_\_ DATE: \_\_\_\_\_

Lease in Escrow?  
 KGS?  
 Auto Escalates?  
 Auto Renew?

Of Interest?  
 Operating Rights?  
 Operator  
 Bond Filed?

FOR MMS USE ONLY		
BILLEE	NUMBER	FOREST REFUGE
OCS SECTION	CODE	



187

MAINTENANCE FEE PAYMENT WAIVER CERTIFICATION

This small miner waiver is filed to hold the claims/sites listed below for the assessment year beginning at noon on the first September 1 following the official filing of this form with BLM.

The undersigned owner(s) of the mining claims/sites listed below hereby certify under penalty of 18 U.S.C. 1001 and 43 U.S.C. 1212 that:

I/We control, or will control, ten or fewer mining claims/sites located and maintained on Federal land in the United States of America on the August 31 that is one day before the beginning of the assessment year indicated in line one above.

I/We have/will performed/perform assessment work upon the claims listed below for the current assessment year as of the August 31 indicated in line three above. This work meets the requirements of the General Mining Law of 1872, as amended; the Act of August 10, 1993; and the regulations at 43 CFR 3833 and 3850. Such work will be described on our affidavit of labor.

269844  
99660 273343  
49788

The mining claims and sites for which the above waiver from payment of the maintenance fees is made are:

CLAIM NAME	BLM RECORDATION SERIAL NUMBER
1. Verdstone # 1	AMC 269844 ✓
2. Verdstone # 2	AMC 099662 ✓
3. Verdstone # 4	AMC 099664 ✓
4. Bronco	AMC 049788 ✓
5. Bronco III	AMC 049789 ✓
6. HMC # 14	AMC 273343 ✓
7. HMC # 15	AMC 273344 ✓
8. HMC # 17	AMC 273345 ✓
9. HMC # 18	AMC 273346 ✓
10. HMC # 19	AMC 273347 ✓

All owner(s) of the above mining claims and sites are filing for this waiver.

I/We understand and acknowledge that pursuant to 43 U.S.C. 1212 and 18 U.S.C. 1001, the filing of a false, fictitious, or fraudulent document with the Bureau of Land Management may result in a fine of up to \$10,000, a prison term not to exceed five years, or both.

ROBERT L. FANCHER  
2203 E. HEATHERBRAE  
(Owner's Name - Please Print)  
(Street or P.O. Box)

Robert L. Fancher  
PHOENIX AZ 85006  
(Owner's Signature)  
(City) (State) (Zip Code)

Linda M. Fancher  
2203 E. Heatherbrae  
(Owner's Name - Please Print)  
(Street or P.O. Box)

Linda M. Fancher  
Phoenix AZ 85016  
(Owner's Signature)  
(City) (State) (Zip Code)

(Owner's Name - Please Print)

(Owner's Signature)

(Street or P.O. Box)

(City) (State) (Zip Code)

(Owner's Name - Please Print)

(Owner's Signature)

(Street or P.O. Box)

(City) (State) (Zip Code)

ENTERED IN COMPUTER

8/15/97 DM OV

(Owner's Name - Please Print)	(Owner's Signature)		
(Street or P.O. Box)	(City)	(State)	(Zip Code)
(Owner's Name - Please Print)	(Owner's Signature)		
(Street or P.O. Box)	(City)	(State)	(Zip Code)
(Owner's Name - Please Print)	(Owner's Signature)		
(Street or P.O. Box)	(City)	(State)	(Zip Code)
(Owner's Name - Please Print)	(Owner's Signature)		
(Street or P.O. Box)	(City)	(State)	(Zip Code)

**INSTRUCTIONS**

1. This certification of waiver from payment of maintenance fees is made under the provisions of the Act of August 10, 1993 (107 Stat. 312 [1993]), and §1744 of Title 43 and §28-28k of Title 30 of the United States Code; and the regulations thereunder (43 CFR 3833 and 3850).
2. This waiver must be filed in advance of the assessment year for which a waiver is sought, but in no event be filed later than the August 31st preceding the assessment year for which the waiver is sought.
3. You must still record your affidavit of assessment work for claims listed and/or Notices of Intention to Hold for any sites listed with the BLM by each December 31st, and the local recording office under State law, as in the past.
4. This waiver must be filed in the BLM State Office where the mining claims are recorded.
5. If the claims and sites are located in more than one State, a separate waiver form must be filed in each State in which they are held. The total number of claims and sites listed on separate waiver forms cannot exceed ten.
6. All claim names and Bureau of Land Management (BLM) serial numbers must be listed for all mining claims and sites for which a waiver is sought.
7. All owners and their addresses must be listed.
8. This waiver form must be signed by all of the owners or their designated agent. If an agent is designated, a statement appointing the agent, must be submitted with this certification, if a designation of agent is not currently on file with the BLM State office where your claims and sites are recorded.
9. Mining claims and sites held by a husband and wife, either jointly or individually, or their children under the age of discretion, shall be counted towards the 10 claim limit. Mining claims and sites held in co-ownership, or by an association of locators by a partnership, or by a corporation shall be counted towards the 10 claim limit for claimants that have an interest in these entities.
10. Failure to pay the maintenance fee or meet the requirements for waiver from payment of the maintenance fee by any August 31st deadline for the following assessment year shall cause the mining claims and sites to be declared null and void.

**NOTICE**

The Privacy Act of 1974 and the regulation in 43 CFR 2.48(d) provide that you be furnished the following information in connection with the information required by this certification of exemption from rental fees form.

**AUTHORITY:** 30 U.S.C. 28-28c; 43 U.S.C. 1201, 1740, and 1744; and the Act of August 10, 1993 (107 Stat. 312); 43 CFR 3833 and 3850.

**PRINCIPLE PURPOSE:** This information is to be used to verify that the owner(s) of a mining claim has complied with the Act of August 10, 1993 (107 Stat. 312), and is entitled to perform assessment work in lieu of paying the maintenance fee for the mining claims listed on this form.

**ROUTINE USE:** (1) Adjudication of the claimant(s) certification of waiver from paying the maintenance fee otherwise required by the Act of August 10, 1993 (107 Stat. 312). (2) Disclosure may be made to appropriate Federal agencies when location is made within the agency's geographic area of responsibility. (3) Information from the record and/or the record will be transferred to the appropriate Federal, State, or local agency, or a member of the public in response to a specific request for pertinent information. (4) Information may also be provided to the

**BURDEN HOURS STATEMENT**

Public reporting burden for this form is estimated to average 5 minutes per response, including time to review instructions, gathering and maintaining data, and completing and reviewing the form. Direct comments regarding this burden estimate, or any other aspect of this form, to the Department of the Interior, Bureau of Land Management, Information Collection Clearance Officer (871), 1849 C Street, N.W., Washington, D.C. 20240; and the Office of Management and Budget, Paperwork Reduction Project (1004-0114), Washington, D.C. 20503.

Department of Justice or in a proceeding before a court or adjudicative body; or to Federal, State, local or foreign agencies when needed for enforcement of civil or criminal codes or applicable regulations concerning title rights upon the public land.

**EFFECT OF NOT PROVIDING INFORMATION:** Disclosure of this information is required by the Act of August 10, 1993 (107 Stat. 312) and 43 CFR 3833 for those owner(s) wishing to take the small miners waiver allowed under 43 CFR 3833 and 3850. Failure to supply the information required in this form to support the owner(s) certification of waiver from payment of the otherwise required maintenance fees will result in the waiver being disallowed and the mining claims declared null and void by the Bureau of Land Management (BLM).

The Paperwork Reduction Act of 1980 (44 U.S.C. 3501, et seq.) requires us to tell you that:

This information is being collected to allow the BLM to determine if you qualify for a waiver from the payment of \$100 per mining claim maintenance fee established by the Act of August 10, 1993 (107 Stat. 312) and the implementing regulations at 43 CFR 3833 and 3850. A response to this request is required in accordance with the statute (107 Stat. 312) to retain your benefit.

FOR OFFICIAL USE ONLY

PHOENIX, ARIZONA

Aug 14 10 31 AM '97

RECEIVED

BLM AZ STATE OFFICE

MAINTENANCE FEE PAYMENT WAIVER CERTIFICATION

This small miner waiver is filed to hold the claims/sites listed below for the assessment year beginning at noon on the first September 1 following the official filing of this form with BLM.

The undersigned owner(s) of the mining claims/sites listed below hereby certify under penalty of 18 U.S.C. 1001 and 43 U.S.C. 1212 that:

I/We control, or will control, ten or fewer mining claims/sites located and maintained on Federal land in the United States of America on the August 31 that is one day before the beginning of the assessment year indicated in line one above.

I/We have/will performed/perform assessment work upon the claims listed below for the current assessment year as of the August 31 indicated in line three above. This work meets the requirements of the General Mining Law of 1872, as amended; the Act of August 10, 1993; and the regulations at 43 CFR 3833 and 3850. Such work will be described on our affidavit of labor.

269844 49788  
996660 273343

The mining claims and sites for which the above waiver from payment of the maintenance fees is made are:

CLAIM NAME	BLM RECORDATION SERIAL NUMBER
1. Verdstone # 1	AMC 269844
2. Verdstone # 2	AMC 99662
3. Verdstone # 4	AMC 99664
4. Bronco	AMC 49788
5. Bronco III	AMC 49789
6. HMC # 14	AMC 273343
7. HMC # 15	AMC 273344
8. HMC # 17	AMC 273345
9. HMC # 18	AMC 273346
10. HMC # 19	AMC 273347

All owner(s) of the above mining claims and sites are filing for this waiver.

I/We understand and acknowledge that pursuant to 43 U.S.C. 1212 and 18 U.S.C. 1001, the filing of a false, fictitious, or fraudulent document with the Bureau of Land Management may result in a fine of up to \$10,000, a prison term not to exceed five years, or both.

ROBERT L. FANCHER  
(Owner's Name - Please Print)

Robert S. Fancher  
(Owner's Signature)

2203 E. HEATHERBRAE  
(Street or P.O. Box)

PHOENIX, AZ 85016  
(City) (State) (Zip Code)

Linda M. Fancher  
(Owner's Name - Please Print)

Linda M. Fancher  
(Owner's Signature)

2203 E. Heatherbrae  
(Street or P.O. Box)

Phx AZ 85016  
(City) (State) (Zip Code)

(Owner's Name - Please Print)

(Owner's Signature)

(Street or P.O. Box)

(City) (State) (Zip Code)

(Owner's Name - Please Print)

(Owner's Signature)

(Street or P.O. Box)

(City) (State) (Zip Code)

(Continued on reverse)

ENTERED IN COMPUTER  
20m 9/1/98

VERIFIED  
SEP 8 1998

PHOENIX, ARIZONA  
18 AUG 24 A 9-01  
RECEIVED B.L.M. AZ STATE OFFICE

(Owner's Name - Please Print)	(Owner's Signature)
(Street or P.O. Box)	(City) (State) (Zip Code)
(Owner's Name - Please Print)	(Owner's Signature)
(Street or P.O. Box)	(City) (State) (Zip Code)
(Owner's Name - Please Print)	(Owner's Signature)
(Street or P.O. Box)	(City) (State) (Zip Code)
(Owner's Name - Please Print)	(Owner's Signature)
(Street or P.O. Box)	(City) (State) (Zip Code)

**INSTRUCTIONS**

1. This certification of waiver from payment of maintenance fees is made under the provisions of the Act of August 10, 1993 (107 Stat. 312 [1993]), and §1744 of Title 43 and §28-28k of Title 30 of the United States Code; and the regulations thereunder (43 CFR 3833 and 3850).
2. This waiver must be filed in advance of the assessment year for which a waiver is sought, but in no event be filed later than the August 31st preceding the assessment year for which the waiver is sought.
3. You must still record your affidavit of assessment work for claims listed and/or Notices of Intention to Hold for any sites listed with the BLM by each December 30th, and the local recording office under State law, as in the past.
4. This waiver must be filed in the BLM State Office where the mining claims are recorded.
5. If the claims and sites are located in more than one State, a separate waiver form must be filed in each State in which they are held. The total number of claims and sites listed on separate waiver forms cannot exceed ten.
6. All claim names and Bureau of Land Management (BLM) serial numbers must be listed for all mining claims and sites for which a waiver is sought.
7. All owners and their addresses must be listed.
8. This waiver form must be signed by all of the owners or their designated agent. If an agent is designated, a statement appointing the agent, must be submitted with this certification, if a designation of agent is not currently on file with the BLM State office where your claims and sites are recorded.
9. Mining claims and sites held by a husband and wife, either jointly or individually, or their children under the age of discretion, shall be counted towards the 10 claim limit. Mining claims and sites held in co-ownership, or by an association of locators, by a partnership, or by a corporation shall be counted towards the 10 claim limit for claimants that have an interest in these entities.
10. Failure to pay the maintenance fee or meet the requirements for waiver from payment of the maintenance fee by any August 31st deadline for the following assessment year shall cause the mining claims and sites to be declared null and void.

**NOTICE**

The Privacy Act of 1974 and the regulation in 43 CFR 2.48(d) provide that you be furnished the following information in connection with the information required by this certification of exemption from rental fees form.

**AUTHORITY:** 30 U.S.C. 28-28e; 43 U.S.C. 1201, 1740, and 1744; and the Act of August 10, 1993 (107 Stat. 312); 43 CFR 3833 and 3850.

**PRINCIPLE PURPOSE:** This information is to be used to verify that the owner(s) of a mining claim has complied with the Act of August 10, 1993 (107 Stat. 312), and is entitled to perform assessment work in lieu of paying the maintenance fee for the mining claims listed on this form.

**ROUTINE USE:** (1) Adjudication of the claimant(s) certification of waiver from paying the maintenance fee otherwise required by the Act of August 10, 1993 (107 Stat. 312). (2) Disclosure may be made to appropriate Federal agencies when location is made within the agency's geographic area of responsibility. (3) Information from the record and/or the record will be transferred to the appropriate Federal, State, or local agency, or a member of the public in response to a specific request for pertinent information. (4) Information may also be provided to the

Department of Justice or in a proceeding before a court or adjudicative body; or to Federal, State, local or foreign agencies when needed for enforcement of civil or criminal codes or applicable regulations concerning title rights upon the public land.

**EFFECT OF NOT PROVIDING INFORMATION:** Disclosure of this information is required by the Act of August 10, 1993 (107 Stat. 312) and 43 CFR 3833 for those owner(s) wishing to take the small miners waiver allowed under 43 CFR 3833 and 3850. Failure to supply the information required in this form to support the owner(s) certification of waiver from payment of the otherwise required maintenance fees will result in the waiver being disallowed and the mining claims declared null and void by the Bureau of Land Management (BLM).

The Paperwork Reduction Act of 1980 (44 U.S.C. 3501, et seq.) requires us to tell you that:

This information is being collected to allow the BLM to determine if you qualify for a waiver from the payment of \$100 per mining claim maintenance fee established by the Act of August 10, 1993 (107 Stat. 312) and the implementing regulations at 43 CFR 3833 and 3850. A response to this request is required in accordance with the statute (107 Stat. 312) to retain your benefit.

**BURDEN HOURS STATEMENT**

Public reporting burden for this form is estimated to average 5 minutes per response, including time to review instructions, gathering and maintaining data, and completing and reviewing the form. Direct comments regarding this burden estimate, or any other aspect of this form, to the Department of the Interior, Bureau of Land Management, Information Collection Clearance Officer (871), 1849 C Street, N.W., Washington, D.C. 20240; and the Office of Management and Budget, Paperwork Reduction Project (1004-0114), Washington, D.C. 20503.

**FOR OFFICIAL USE ONLY**

269844  
99660  
49788  
273343

AFFIDAVIT OF WORK PERFORMED

STATE OF ARIZONA ) ss.  
County of Yuma )

Being duly sworn and citizens of the United States, we Linda and Robert Fancher, husband and wife, whose address is 2203 Heatherbrae Dr., Phoenix, AZ. 85016, owners of the below listed unpatented lode mining claims:

<u>CLAIM NAME</u>	<u>BLM SERIAL NO.</u>	<u>COUNTY</u>	<u>BOOK</u>	<u>PAGE</u>
Verdstone 1	269844 -		1424	111
Verdstone 2	099662 ✓		1424	464
Verdstone 4	099664 ✓		1424	466
Bronco	049788 ✓		1424	470
Bronco III	049789 ✓		1424	468
HMC 14	273343 ✓		1551	124
HMC 15	273344		1551	126
HMC 17	273345		1551	128
HMC 18	273346		1551	130
HMC 19	273347		1551	132

RECEIVED  
BLM AZ STATE OFFICE  
OCT 14 9 05 AM '97

located in Sections 3 and 10, Township 1S, Range 143W, Yuma County, Arizona.

Labor was performed or improvements made, of the value of at least one hundred dollars (\$100) per claim, on and for the benefit of the claims listed above. The total amount of money and labor expended was in excess of \$1,100.00. The expenditures and labor consisted of underground development of ore.

The expenditures and labor were made for the assessment year ending at noon, September 1, 1997, and were made between January 1st and August 30, 1997.

The expenditures and labor were made at the expense of Verdstone Mining Inc. on behalf of the owners.

The name of the company who performed the work is Verdstone Mining Inc. .

The Bureau of Land Management serial numbers listed above constitutes a description of the claims as provided in 43 C.F.R. § 3833.2-2(a)(1).

There is no change in the mailing address of the owner of the claims.

Robert Lee Fancher  
Robert Fancher

Linda Fancher  
Linda Fancher

VERIFIED

ENTERED IN COMPUTER

YMA 12/3/97

23603

ACKNOWLEDGEMENTS

STATE OF ARIZONA )

County of Maricopa ) ss:

On this 4<sup>th</sup> day of SEPT, 1997, personally appeared before me, a notary public, Robert Fancher, who acknowledged that he executed the above instrument.

Charles J. Murray  
Notary Public

My Commission Expires:

July 5, 1999  
[SEAL]

STATE OF ARIZONA )

County of Maricopa ) ss:

On this 4<sup>th</sup> day of SEPT, 1997, personally appeared before me, a notary public, Linda Fancher, who acknowledged that she executed the above instrument.

Charles J. Murray  
Notary Public

My Commission Expires:

July 5, 1999  
[SEAL]

RECEIVED  
911 N. AZULON OFFICE  
OCT 14 9 05 AM '97  
PHOENIX, ARIZONA



**FEE #: 1997 - 23603**

09/12/1997 08:12 PAGES: 0002  
FEES: 5.00 4.00 1.00 .00 5.00  
REQ BY: ROBERT FANCHER  
REC BY: JENNIFER ARCE

When recorded mail to:

*Robert Fancher*  
*2203 E. Heatherbrae*  
*Phoenix, Az. 85016*

This space reserved for recording information

CAPTION HEADING: *Affidavit of Work*  
*Performed*

RECEIVED  
CLERK'S OFFICE  
OCT 14 9 05 AM '97  
PHOENIX, ARIZONA

UNITED STATES  
DEPARTMENT OF THE INTERIOR  
BUREAU OF LAND MANAGEMENT

269844  
99660  
49788  
273343  
NO. 2373168

RECEIPT AND ACCOUNTING ADVICE

04

Subject: TS/AZ 10/14/97  
Applicant: AFFIDAVITS OF ASSESSMENT (10) 2 2 12 50.00

ROBERT FANCHER  
2203 E. HEATHERBRAE  
PHOENIX, AZ 85016

Remitter: CHECK #6333  
R.K. WHEEL & FRAME ALIGNMENT  
1608 E. FLOWER 277-9729  
PHOENIX, AZ 85016

Assignor:

LEASE MANAGEMENT DATA  NEW  UPDATE  PAYMENT

ORIGINAL SERIAL NO.	ASG.	TYPE	ST.	CTY.	FUND SYMBOL	ACRES/UNITS	RATE
AMC269844 ET/AL							

AMOUNT	ANV. DATE	EXP. DATE	BILL CYC.	S/C	DISTRICT	NEXT BILL	MISC. DATA	U of M	ACTUAL UNITS

ASSIGNMENT SERIAL NO.	ASG.	TYPE	ST.	CTY.	FUND SYMBOL	ACRES/UNITS	RATE

AMOUNT	ANV. DATE	EXP. DATE	BILL CYC.	S/C	DISTRICT	NEXT BILL	MISC. DATA	U of M	ACTUAL UNITS

APPLY REMITTANCE

ACTION	FUND SYMBOL	CTY.	AMOUNT
FILING FEE			
RENTAL			
UNEARNED			
REFUND			
TOTAL			
AMOUNT DUE			

Remarks:

BY: \_\_\_\_\_ DATE: \_\_\_\_\_

Lease in Escrow?  
 KGS? Of Interest?  
 Auto Escalates? Operating Rights?  
 Auto Renew? Operator  
 Bond Filed?

**FOR MMS USE ONLY**

BILLEE NUMBER	FOREST REFUGE
OCS SECTION CODE	



UNITED STATES  
DEPARTMENT OF THE INTERIOR  
BUREAU OF LAND MANAGEMENT

RECEIPT AND ACCOUNTING ADVICE

NO. 2296465 04

TS/AZ

01/21/97

Subject: TRANSFER OF INTEREST (10)

2 10 12

50.00

Applicant:

ROBERT LEE FANCHER  
2203 E. HEATHERBRAE  
PHOENIX, AZ 85016

Remitter: SAME/ CHECK #8946  
602-954-0856

Assignor:

LEASE MANAGEMENT DATA  NEW  UPDATE  PAYMENT

ORIGINAL SERIAL NO.	ASG.	TYPE	ST.	CTY.	FUND SYMBOL	ACRES/UNITS	RATE
AMD269844 ET/AL							

AMOUNT	ANV. DATE	EXP. DATE	BILL CYC.	S/C	DISTRICT	NEXT BILL	MISC. DATA	U of M	ACTUAL UNITS

ASSIGNMENT SERIAL NO.	ASG.	TYPE	ST.	CTY.	FUND SYMBOL	ACRES/UNITS	RATE

AMOUNT	ANV. DATE	EXP. DATE	BILL CYC.	S/C	DISTRICT	NEXT BILL	MISC. DATA	U of M	ACTUAL UNITS

APPLY REMITTANCE

ACTION	FUND SYMBOL	CTY.	AMOUNT
FILING FEE			
RENTAL			
UNEARNED			
REFUND			
TOTAL			
AMOUNT DUE			

Remarks:

BY:

DATE:

- Lease in Escrow?
- KGS?
- Auto Escalates?
- Auto Renew?

- Of Interest?
- Operating Rights?
- Operator
- Bond Filed?

FOR MMS USE ONLY

BILLEE		FOREST REFUGE
NUMBER		
OCS SECTION		
CODE		

BENDIGO INC.  
4235 CHRISTY WAY  
RENO, NEVADA 89509

49788  
99660  
269844  
273343  
SR

August 23, 1996

Bureau of Land Management  
Arizona State Office  
3707 N. 7th Street  
Phoenix, AZ 85014-5080

Dear Sirs:

Attached please find an Affidavit of Labor for 10 claims located in Yuma County, Arizona. A check in the amount of \$50.00 is included to cover filing fees. Please return a receipt to the above listed address.

Thank you for your attention to this matter.

Sincerely,



Diana P. Kern  
President

Enclosure

9/23/96 SR ERS  
ENTERED IN COMPUTER

RECEIVED  
BUREAU OF  
LAND MANAGEMENT  
ARIZONA  
STATE OFFICE  
PHOENIX, ARIZONA  
Aug 28 10 16 AM '96

**AFFIDAVIT OF WORK PERFORMED**

STATE OF ARIZONA ) ss.  
 County of Yuma )

Being duly sworn and citizens of the United States, we Anna R. Morgan and Melvin Morgan, whose address is 1210 North 35TH Street, Phoenix, Arizona 85008, and Linda and Robert Fancher, husband and wife, whose address is 2203 Heatherbrae Dr., Phoenix, AZ. 85016, owners of the below listed unpatented lode mining claims:

<u>CLAIM NAME</u>	<u>BLM SERIAL NO.</u>	<u>COUNTY</u>	<u>BOOK</u>	<u>PAGE</u>
Verdstone 1	269844 ✓		1424	111
Verdstone 2	099662 ✓		1424	464
Verdstone 4	099664 ✓		1424	466
Bronco	049788 }>		1424	470
Bronco III	049789 }>		1424	468
HMC 14	273343 }>		1551	124
HMC 15	273344 }>		1551	126
HMC 17	273345 }>		1551	128
HMC 18	273346 }>		1551	130
HMC 19	273347 }>		1551	132

located in Sections 3 and 10, Township 1S, Range 143W, Yuma County, Arizona.

Labor was performed or improvements made, of the value of at least one hundred dollars (\$100) per claim, on and for the benefit of the claims listed above. The total amount of money and labor expended was in excess of \$1,100.00. The expenditures and labor consisted of underground development of ore.

The expenditures and labor were made for the assessment year ending at noon, September 1, 1996 , and were made between January 1st and August 30, 1996.

The expenditures and labor were made at the expense of Verdstone Mining Inc. on behalf of the owners.

The name of the company who performed the work is Verdstone Mining Inc. .

The Bureau of Land Management serial numbers listed above constitutes a description of the claims as provided in 43 C.F.R. § 3833.2-2(a)(1).

There is no change in the mailing address of the owner of the claims.

RECEIVED  
 BUREAU OF  
 LAND MANAGEMENT  
 AUG 28 10 16 AM '96  
 ARIZONA  
 STATE OFFICE  
 PHOENIX, ARIZONA  
 235

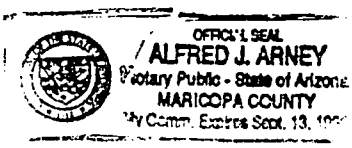
Anna R. Morgan  
Anna Morgan

STATE OF Arizona )  
County of Maricopa ) ss:

On this 12 day of Aug, 1996, personally appeared before me, a notary public, Anna Morgan, who acknowledged that she executed the above instrument.

Alfred J. Arney  
Notary Public

My Commission Expires:  
Sept 13, 1996  
[SEAL]



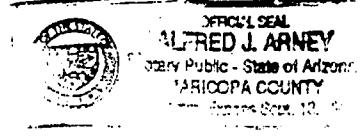
Melvin Morgan  
Melvin Morgan

STATE OF Arizona )  
County of Maricopa ) ss:

On this 12<sup>th</sup> day of Aug, 1996, personally appeared before me, a notary public, Melvin Morgan, who acknowledged that he executed the above instrument.

Alfred J. Arney  
Notary Public

My Commission Expires:  
Sept 13, 1996  
[SEAL]



RECEIVED  
BUREAU OF  
LAND MANAGEMENT  
Aug 28 10 16 AM '96  
ARIZONA  
STATE OFFICE  
PHOENIX, ARIZONA

Robert Fancher  
Robert Fancher

STATE OF Arizona )  
County of Maricopa ) ss:

On this 12<sup>th</sup> day of Aug., 1996, personally appeared before me, a notary public, Alfred J Arney, who acknowledged that he executed the above instrument.

Alfred J Arney  
Notary Public

My Commission Expires:  
Sept 13, 1996  
[SEAL]



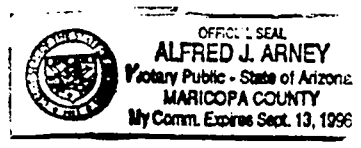
Linda Fancher  
Linda Fancher

STATE OF Arizona )  
County of Maricopa ) ss:

On this 12 day of Aug, 1996 personally appeared before me, a notary public, Alfred J Arney, who acknowledged that she executed the above instrument.

Alfred J Arney  
Notary Public

My Commission Expires:  
Sept 13, 1996  
[SEAL]



RECEIVED  
BUREAU OF  
LAND MANAGEMENT  
Aug 28 10 16 AM '96  
ARIZONA  
STATE OFFICE  
PHOENIX, ARIZONA

UNITED STATES  
DEPARTMENT OF THE INTERIOR  
BUREAU OF LAND MANAGEMENT

RECEIPT AND ACCOUNTING ADVICE

No. 2263598 04

TC/AZ

08/28/96

Subject: AFFIDAVITS OF ASSESSMENT WORK 10 2 80 10 50.00

Applicant:

BEAVIDO INC  
4000 CHARITY WAY  
RENO NV 89500

Remitter: DK 261

Assignor:

LEASE MANAGEMENT DATA										
<input type="checkbox"/> NEW <input type="checkbox"/> UPDATE <input type="checkbox"/> PAYMENT										
ORIGINAL SERIAL NO.	ASG.	TYPE	ST.	CTY.	FUND SYMBOL			ACRES/UNITS	RATE	
AMC 269844, ET AL										
AMOUNT	ANV. DATE	EXP. DATE	BILL CYC.	S/C	DISTRICT	NEXT BILL	MISC. DATA	U of M	ACTUAL UNITS	
ASSIGNMENT SERIAL NO.	ASG.	TYPE	ST.	CTY.	FUND SYMBOL			ACRES/UNITS	RATE	
AMOUNT	ANV. DATE	EXP. DATE	BILL CYC.	S/C	DISTRICT	NEXT BILL	MISC. DATA	U of M	ACTUAL UNITS	
APPLY REMITTANCE										
ACTION	FUND SYMBOL		CTY.	AMOUNT						
FILING FEE										
RENTAL										
UNEARNED										
REFUND										
TOTAL										
AMOUNT DUE										
				Remarks: AMC 269844 99662 99664 49788 - 49989 273343 - 273347 Jre						
				BY:				DATE:		
<input type="checkbox"/> Lease in Escrow? <input type="checkbox"/> KGS? <input type="checkbox"/> Auto Escalates? <input type="checkbox"/> Auto Renew?				Of Interest? Operating Rights? Operator Bond Filed?				<b>FOR MMS USE ONLY</b> BILLEE NUMBER OCS SECTION CODE FOREST REFUGE		

Form 3830-2  
(July 1994)

UNITED STATES  
DEPARTMENT OF THE INTERIOR  
BUREAU OF LAND MANAGEMENT

FORM APPROVED  
OMB NO. 1004-0114  
Expires: March 31, 1997

82

MAINTENANCE FEE PAYMENT WAIVER CERTIFICATION

This small miner waiver is filed to hold the claims/sites listed below for the assessment year beginning at noon on the first September 1 following the official filing of this form with BLM.

The undersigned owner(s) of the mining claims/sites listed below hereby certify under penalty of 18 U.S.C. 1001 and 43 U.S.C. 1212 that:

I/We control, or will control, ten or fewer mining claims/sites located and maintained on Federal land in the United States of America on the August 31 that in one day before the beginning of the assessment year indicated in line one above.

I/We have/will performed/performance assessment work upon the claims listed below for the current assessment year as of the August 31 indicated in line three above. This work meets the requirements of the General Mining Law of 1872, as amended; the Act of August 10, 1993; and the regulations at 43 CFR 3833 and 3850. Such work will be described on our affidavit of labor.

The mining claims and sites for which the above waiver from payment of the maintenance fees is made are:

CLAIM NAME	BLM RECORDATION SERIAL NUMBER
1. VERDSTONE # 1	AMC 269 844
2. VERDSTONE # 2	AMC 099 662
3. VERDSTONE # 4	AMC 099 664
4. BIRDSONG	AMC 049 788
5. BIRDSONG III	AMC 049 789
6. HMC # 14	AMC 273343
7. HMC # 15	AMC 273344
8. HMC # 17	AMC 273345
9. HMC # 18	AMC 273346
10. HMC # 19	AMC 273347

All owner(s) of the above mining claims and sites are filing for this waiver.

I/We understand and acknowledge that pursuant to 43 U.S.C. 1212 and 18 U.S.C. 1001, the filing of a false, fictitious, or fraudulent document with the Bureau of Land Management may result in a fine of up to \$10,000, a prison term not to exceed five years, or both.

Anna R. Morgan  
(Owner's Name - Please Print)  
1210 N. 35th St.  
(Street or P.O. Box)

X Anna R. Morgan  
(Owner's Signature)  
Phoenix AZ 85008  
(City) (State) (Zip Code)

Robert Fancher  
(Owner's Name - Please Print)  
2203 Heatherbrae Dr.  
(Street or P.O. Box)

X Robert Fancher  
(Owner's Signature)  
Phoenix AZ 85016  
(City) (State) (Zip Code)

Linda Fancher  
(Owner's Name - Please Print)  
2203 Heatherbrae Dr.  
(Street or P.O. Box)

X Linda Fancher  
(Owner's Signature)  
Phoenix AZ 85016  
(City) (State) (Zip Code)

(Owner's Name - Please Print)

(Owner's Signature)

ENTERED IN COMPUTER

7/12/96 YH

B.L.M. RECEIVED  
AZ STATE OFFICE  
JUL 11 1 45 PM '96  
PHOENIX, ARIZONA



(Street or P.O. Box)

MELVIN MORGAN

(Owner's Name - Please Print)

7210 N. 35th ST.

(Street or P.O. Box)

X Me in Morgan

(Owner's Signature)

Phoenix

(City)

AZ

(State)

85008

(Zip Code)

(Owner's Name - Please Print)

(Street or P.O. Box)

(Owner's Signature)

(City)

(State)

(Zip Code)

INSTRUCTIONS

1. This certification of waiver from payment of maintenance fees is made under the provisions of the Act of August 10, 1993 (107 Stat. 312 (1993)), and §1744 of Title 43 and §28-28k of Title 30 of the United States Code; and the regulations thereunder (43 CFR 3833 and 3850).
2. This waiver must be filed in advance of the assessment year for which a waiver is sought, but in no event be filed later than the August 31st preceding the assessment year for which the waiver is sought.
3. You must still record your affidavit of assessment work for claims listed and/or Notices of Intention to Hold for any sites listed with the BLM by each December 30th, and the local recording office under State law, as in the past.
4. This waiver must be filed in the BLM State Office where the mining claims are recorded.
5. If the claims and sites are located in more than one State, a separate waiver form must be filed in each State in which they are held. The total number of claims and sites listed on separate waiver forms cannot exceed ten.
6. All claim names and Bureau of Land Management (BLM) serial numbers must be listed for all mining claims and sites for which a waiver is sought.

7. All owners and their addresses must be listed.
8. This waiver form must be signed by all of the owners or their designated agent. If an agent is designated, a statement appointing the agent, must be submitted with this certification, if a designation of agent is not currently on file with the BLM State office where your claims and sites are recorded.
9. Mining claims and sites held by a husband and wife, either jointly or individually, or their children under the age of discretion, shall be counted towards the 10 claim limit. Mining claims and sites held in co-ownership, or by an association of locators, by a partnership, or by a corporation shall be counted towards the 10 claim limit for claimants that have an interest in these entities.
10. Failure to pay the maintenance fee or meet the requirements for waiver from payment of the maintenance fee by any August 31st deadline for the following assessment year shall cause the mining claims and sites to be declared null and void.

NOTICE

The Privacy Act of 1974 and the regulation in 43 CFR 2.48(d) provide that you be furnished the following information in connection with the information required by this certification of exemption from rental fees form.

**AUTHORITY:** 30 U.S.C. 28-28e; 43 U.S.C. 1201, 1740, and 1744; and the Act of August 10, 1993 (107 Stat. 312); 43 CFR 3833 and 3850.

**PRINCIPLE PURPOSE:** This information is to be used to verify that the owner(s) of a mining claim has complied with the Act of August 10, 1993 (107 Stat. 312), and is entitled to perform assessment work in lieu of paying the maintenance fee for the mining claims listed on this form.

**ROUTINE USE:** (1) Adjudication of the claimant(s) certification of waiver from paying the maintenance fee otherwise required by the Act of August 10, 1993 (107 Stat. 312). (2) Disclosure may be made to appropriate Federal agencies when location is made within the agency's geographic area of responsibility. (3) Information from the record and/or the record will be transferred to the appropriate Federal, State, or local agency, or a member of the public in response to a specific request for pertinent information. (4) Information may also be provided to the

Department of Justice or in a proceeding before a court or adjudicative body; or to Federal, State, local or foreign agencies when needed for enforcement of civil or criminal codes or applicable regulations concerning title rights upon the public land.

**EFFECT OF NOT PROVIDING INFORMATION:** Disclosure of this information is required by the Act of August 10, 1993 (107 Stat. 312) and 43 CFR 3833 for those owner(s) wishing to take the small miners waiver allowed under 43 CFR 3833 and 3850. Failure to supply the information required in this form to support the owner(s) certification of waiver from payment of the otherwise required maintenance fees will result in the waiver being disallowed and the mining claims declared null and void by the Bureau of Land Management (BLM).

The Paperwork Reduction Act of 1980 (44 U.S.C. 3501, et seq.) requires us to tell you that:

This information is being collected to allow the BLM to determine if you qualify for a waiver from the payment of \$100 per mining claim maintenance fee established by the Act of August 10, 1993 (107 Stat. 312) and the implementing regulations at 43 CFR 3833 and 3850. A response to this request is required in accordance with the statute (107 Stat. 312) to retain your benefit.

BURDEN HOURS STATEMENT

Public reporting burden for this form is estimated to average 5 minutes per response, including time to review instructions, gathering and maintaining data, and completing and reviewing the form. Direct comments regarding this burden estimate, or any other aspect of this form, to the Department of the Interior, Bureau of Land Management, Information Collection Clearance Officer (871), 1849 C Street, N.W., Washington, D.C. 20240; and the Office of Management and Budget, Paperwork Reduction Project (1004-0114), Washington, D.C. 20503.

FOR OFFICIAL USE ONLY

PHOENIX, ARIZONA

JUL 11 1 46 PM '98

(Continued on reverse) B.L.M. AZ STATE OFFICE

(Street or P.O. Box)

(Owner's Name - Please Print)

(Owner's Signature)

(Zip Code)

(State)

(City)

(Street or P.O. Box)

UNITED STATES  
DEPARTMENT OF THE INTERIOR  
BUREAU OF LAND MANAGEMENT

FORM APPROVED  
OMB NO. 1004-0114  
Expires: March 31, 1997

MAINTENANCE FEE PAYMENT WAIVER CERTIFICATION

277-9729

A small miner waiver is filed to hold the claims/sites listed below for the assessment year beginning at noon on the first September 1 following the initial filing of this form with BLM.

The undersigned owner(s) of the mining claims/sites listed below hereby certify under penalty of 18 U.S.C. 1001 and 43 U.S.C. 1212 that:

I/We control, or will control, ten or fewer mining claims/sites located and maintained on Federal land in the United States of America on the August 31 that is one day before the beginning of the assessment year indicated in line one above.

I/We have/will performed/performed assessment work upon the claims listed below for the current assessment year as of the August 31 indicated in line three above. This work meets the requirements of the General Mining Law of 1872, as amended; the Act of August 10, 1993; and the regulations at 43 CFR 3833 and 3850. Such work will be described on our affidavit of labor.




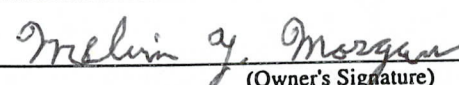
AMC 269844  
99660  
49788  
273343

The mining claims and sites for which the above waiver from payment of the maintenance fees is made are:

CLAIM NAME	BLM RECORDATION SERIAL NUMBER
1. Verdstone #1	AMC 269844
2. Verdstone #2	AMC 99662
3. Verdstone #4	AMC 99664
4. Bronco	AMC 49788
5. Bronco III	AMC 49789
6. HMC #14	AMC 273343
7. HMC #15	AMC 273344
HMC #17	AMC 273345
9. HMC #18	AMC 273346
10. HMC #19	AMC 273347

All owner(s) of the above mining claims and sites are filing for this waiver.

I/We understand and acknowledge that pursuant to 43 U.S.C. 1212 and 18 U.S.C. 1001, the filing of a false, fictitious, or fraudulent document with the Bureau of Land Management may result in a fine of up to \$10,000, a prison term not to exceed five years, or both.

<u>Anna R. Morgan</u> (Owner's Name - Please Print)	 (Owner's Signature)
<u>1210 N. 35th St.</u> (Street or P.O. Box)	<u>Phoenix</u> <u>AZ</u> <u>85008</u> (City)                      (State)                      (Zip Code)
-----	
<u>Robert L. Fancher</u> (Owner's Name - Please Print)	 (Owner's Signature)
<u>2203 E. Heatherbrae Dr.</u> (Street or P.O. Box)	<u>Phoenix</u> <u>AZ</u> <u>85016</u> (City)                      (State)                      (Zip Code)
-----	
<u>Linda M. Fancher</u> (Owner's Name - Please Print)	 (Owner's Signature)
<u>2203 E. Heatherbrae Dr.</u> (Street or P.O. Box)	<u>Phoenix</u> <u>AZ</u> <u>85016</u> (City)                      (State)                      (Zip Code)
-----	
<u>Melvin Morgan</u> (Owner's Name - Please Print)	 (Owner's Signature)
<u>1210 N. 35th St.</u> (Street or P.O. Box)	<u>Phoenix</u> <u>AZ</u> <u>85008</u> (City)                      (State)                      (Zip Code)

(Continued on reverse)

Waiver withdrawn; filed for info only

(Owner's Name - Please Print)	(Owner's Signature)
(Street or P.O. Box)	(City) (State) (Zip Code)
(Owner's Name - Please Print)	(Owner's Signature)
(Street or P.O. Box)	(City) (State) (Zip Code)
(Owner's Name - Please Print)	(Owner's Signature)
(Street or P.O. Box)	(City) (State) (Zip Code)
(Owner's Name - Please Print)	(Owner's Signature)
(Street or P.O. Box)	(City) (State) (Zip Code)

**INSTRUCTIONS**

1. This certification of waiver from payment of maintenance fees is made under the provisions of the Act of August 10, 1993 (107 Stat. 312 [1993]), and §1744 of Title 43 and §28-28k of Title 30 of the United States Code; and the regulations thereunder (43 CFR 3833 and 3850).
2. This waiver must be filed in advance of the assessment year for which a waiver is sought, but in no event be filed later than the August 31st preceding the assessment year for which the waiver is sought.
3. You must still record your affidavit of assessment work for claims listed and/or Notices of Intention to Hold for any sites listed with the BLM by each December 30th, and the local recording office under State law, as in the past. This waiver must be filed in the BLM State Office where the mining claims are recorded.
5. If the claims and sites are located in more than one State, a separate waiver form must be filed in each State in which they are held. The total number of claims and sites listed on separate waiver forms cannot exceed ten.
6. All claim names and Bureau of Land Management (BLM) serial numbers must be listed for all mining claims and sites for which a waiver is sought.
7. All owners and their addresses must be listed.
8. This waiver form must be signed by all of the owners or their designated agent. If an agent is designated, a statement appointing the agent, must be submitted with this certification, if a designation of agent is not currently on file with the BLM State office where your claims and sites are recorded.
9. Mining claims and sites held by a husband and wife, either jointly or individually, or their children under the age of discretion, shall be counted towards the 10 claim limit. Mining claims and sites held in co-ownership, or by an association of locators, by a partnership, or by a corporation shall be counted towards the 10 claim limit for claimants that have an interest in these entities.
10. Failure to pay the maintenance fee or meet the requirements for waiver from payment of the maintenance fee by any August 31st deadline for the following assessment year shall cause the mining claims and sites to be declared null and void.

**NOTICE**

The Privacy Act of 1974 and the regulation in 43 CFR 2.48(d) provide that you be furnished the following information in connection with the information required by this certification of exemption from rental fees form.

**AUTHORITY:** 30 U.S.C. 28-28e; 43 U.S.C. 1201, 1740, and 1744; and the Act of August 10, 1993 (107 Stat. 312); 43 CFR 3833 and 3850.

**PRINCIPLE PURPOSE:** This information is to be used to verify that the owner(s) of a mining claim has complied with the Act of August 10, 1993 (107 Stat. 312), and is entitled to perform assessment work in lieu of paying the maintenance fee for the mining claims listed on this form.

**ROUTINE USE:** (1) Adjudication of the claimant(s) certification of waiver from paying the maintenance fee otherwise required by the Act of August 10, 1993 (107 Stat. 312). (2) Disclosure may be made to appropriate Federal agencies when location is made within the agency's geographic area of responsibility. (3) Information from the record and/or the record will be transferred to the appropriate Federal, State, or local agency, or a member of the public in response to a specific request for pertinent information. (4) Information may also be provided to the

Department of Justice or in a proceeding before a court or adjudicative body; or to Federal, State, local or foreign agencies when needed for enforcement of civil or criminal codes or applicable regulations concerning title rights upon the public land.

**EFFECT OF NOT PROVIDING INFORMATION:** Disclosure of this information is required by the Act of August 10, 1993 (107 Stat. 312) and 43 CFR 3833 for those owner(s) wishing to take the small miners waiver allowed under 43 CFR 3833 and 3850. Failure to supply the information required in this form to support the owner(s) certification of waiver from payment of the otherwise required maintenance fees will result in the waiver being disallowed and the mining claims declared null and void by the Bureau of Land Management (BLM).


The Paperwork Reduction Act of 1980 (44 U.S.C. 3501, et seq.) requires us to tell you that:

This information is being collected to allow the BLM to determine if you qualify for a waiver from the payment of \$100 per mining claim maintenance fee established by the Act of August 10, 1993 (107 Stat. 312) and the implementing regulations at 43 CFR 3833 and 3850. A response to this request is required in accordance with the statute (107 Stat. 312) to retain your benefit.

**BURDEN HOURS STATEMENT**

Public reporting burden for this form is estimated to average 5 minutes per response, including time to review instructions, gathering and maintaining data, and completing and reviewing the form. Direct comments regarding this burden estimate, or any other aspect of this form, to the Department of the Interior, Bureau of Land Management, Information Collection Clearance Officer (871), 1666 K Street, N.W., Washington, D.C. 20240; and the Office of Management and Information Systems, Paperwork Reduction Project (1004-0114), Washington, D.C. 20503.

**FOR OFFICIAL USE ONLY**

  
 AUG 30 9 05 AM '95  
 BLM STATE OFFICE  
 RECEIVED

## MAINTENANCE FEE PAYMENT

\$100.00 MAINTENANCE FEE PAYMENT DUE ON OR BEFORE AUGUST 31, 19\_\_\_\_  
 IN LIEU OF ASSESSMENT WORK FOR THE UPCOMING ASSESSMENT  
 YEAR BEGINNING SEPTEMBER 1 OF THE YEAR NOTED ABOVE.

BUREAU OF LAND MANAGEMENT  
 ARIZONA STATE OFFICE  
 3707 NORTH 7TH STREET  
 PHOENIX, AZ 85014 (OR)  
 P.O. BOX 16563, PHOENIX, AZ 85011

269844	99660
273343	49788
E.S.	
COUNT: <u>10</u> \$ <u>1000.<sup>00</sup></u> INT: <u>TEB</u>	
FOR OFFICIAL USE ONLY	

THE CLAIMS ARE SITUATED IN \_\_\_\_\_ COUNTY,  
 ARIZONA.

BLM SERIAL NUMBERS	NAMES OF CLAIMS OR SITES
A MC _____ THRU A MC _____	_____
COUNTY BOOK/DOCKET _____,	PAGE(S) OR FEE NO(S) _____
A MC _____ THRU A MC _____	_____
COUNTY BOOK/DOCKET _____,	PAGE(S) OR FEE NO(S) _____

(OR) IF NOT CONSECUTIVE NUMBERS LIST SEPARATELY BELOW:

BLM SERIAL NUMBERS	NAME OF CLAIMS/SITES	COUNTY BOOK/DOCKET & PAGE OR FEE NUMBER
A MC <del>269843</del> 269844 ✓	VERDSTONE #1	1537 page 111-112
A MC 99662 ✓	VERDSTONE #2	1143 page 542-543
A MC 99664 ✓	VERDSTONE #4	1143 page 546-547
A MC 49788	BRONCO	583 page 346
A MC 49789	BRONCO III	544 page 505
A MC 273343 ✓	HMC # 14	1551 page 124
A MC 273344 ✓	HMC # 15	1551 page 126
A MC 273345 ✓	HMC # 17	1551 page 128
A MC 273346 ✓	HMC # 18	1551 page 130
A MC 273347 ✓	HMC # 19	1551 page 132

CLAIMANT'S NAME: ANNA MORGAN, MELVIN MORGAN, ROBERT FANCHER, & LINDA FANCHER.

ADDRESS: 2203 E HEATHERBRAE CITY: PHOENIX STATE: AZ

CHECK HERE IF THIS IS A CHANGE OF ADDRESS PHONE: (602) 954-0856 ZIP: 85016

SIGNATURE: Robert Fancher  
 TO RECORD WITH THE COUNTY, ONE CLAIMANT OR THE AGENT MUST SIGN

LIST ALL ADDITIONAL OWNERS ON REVERSE SIDE OF THIS FORM

FOR OFFICIAL USE ONLY

ENTERED INTO COMPUTER: <u>10/5/95</u>	DATE	<u>DM</u>	INITIALS	<u>E.S.</u>	VERIFIED
---------------------------------------	------	-----------	----------	-------------	----------

TIME STAMP

RECEIVED

BLM AZ STATE OFFICE

AUG 31 9 05 AM '95

PHOENIX ARIZONA

1996 Maintenance Fee

43 CFR 3833.0-5(e) (August 30, 1994) REQUIRES THAT THE NAMES OF ALL OF THE OWNERS AND THEIR CURRENT ADDRESSES SHALL BE IDENTIFIED ON ALL INSTRUMENTS REQUIRED TO BE RECORDED OR FILED BY THE REGULATIONS, 43 CFR SUBPART 3833.

CLAIMANT'S NAME: Robert S. Francker  
ADDRESS: 22038 Heatherlroe CITY: phx STATE: AZ  
 CHECK HERE IF THIS IS CHANGE OF ADDRESS PHONE: (602) 9540856 ZIP: 85016

CLAIMANT'S NAME: Linda M. Francker  
ADDRESS: 22038 Heatherlroe CITY: phx STATE: AZ  
 CHECK HERE IF THIS IS CHANGE OF ADDRESS PHONE: (602) 9540856 ZIP: 85016

CLAIMANT'S NAME: anna B. Morgan  
ADDRESS: 1210 N. 35th St CITY: phx STATE: AZ  
 CHECK HERE IF THIS IS CHANGE OF ADDRESS PHONE: (602) 2756104 ZIP: 85008

CLAIMANT'S NAME: Maxelwin Y. Morgan  
ADDRESS: 1210 N. 35th St CITY: phx STATE: AZ  
 CHECK HERE IF THIS IS CHANGE OF ADDRESS PHONE: (602) 2756104 ZIP: 85008

CLAIMANT'S NAME: \_\_\_\_\_  
ADDRESS: \_\_\_\_\_ CITY: \_\_\_\_\_ STATE: \_\_\_\_\_  
 CHECK HERE IF THIS IS CHANGE OF ADDRESS PHONE: ( ) ZIP: \_\_\_\_\_

CLAIMANT'S NAME: \_\_\_\_\_  
ADDRESS: \_\_\_\_\_ CITY: \_\_\_\_\_ STATE: \_\_\_\_\_  
 CHECK HERE IF THIS IS CHANGE OF ADDRESS PHONE: ( ) ZIP: \_\_\_\_\_

CLAIMANT'S NAME: \_\_\_\_\_  
ADDRESS: \_\_\_\_\_ CITY: \_\_\_\_\_ STATE: \_\_\_\_\_  
 CHECK HERE IF THIS IS CHANGE OF ADDRESS PHONE: ( ) ZIP: \_\_\_\_\_

UNITED STATES  
DEPARTMENT OF THE INTERIOR  
BUREAU OF LAND MANAGEMENT

RECEIPT AND ACCOUNTING ADVICE

NO. 2189654

04

RS/AZ

08/31/95

Subject: CLAIM MAINTENANCE FEE 1996 (10)

2 3 13

1,000.00

Applicant:  
ROBERT FANCHER, ET AL  
2203 E. HEATHERBRAE  
PHOENIX, AZ 85016

SAME - CK #1454

Remitter: (602) 954-0856

Assignor:

LEASE MANAGEMENT DATA  NEW  UPDATE  PAYMENT

ORIGINAL SERIAL NO.	ASG.	TYPE	ST.	CTY.	FUND SYMBOL	ACRES/UNITS	RATE
AMC 269844, ET AL							

AMOUNT	ANV. DATE	EXP. DATE	BILL CYC.	S/C	DISTRICT	NEXT BILL	MISC. DATA	U of M	ACTUAL UNITS

ASSIGNMENT SERIAL NO.	ASG.	TYPE	ST.	CTY.	FUND SYMBOL	ACRES/UNITS	RATE

AMOUNT	ANV. DATE	EXP. DATE	BILL CYC.	S/C	DISTRICT	NEXT BILL	MISC. DATA	U of M	ACTUAL UNITS

APPLY REMITTANCE			
ACTION	FUND SYMBOL	CTY.	AMOUNT
FILING FEE			
RENTAL			
UNEARNED			
REFUND			
TOTAL			
AMOUNT DUE			

Remarks:

99662 1  
 99664 1  
 49788-49789 2  
 269844 1  
 273343-273347 5  
 10

BY: \_\_\_\_\_ DATE: \_\_\_\_\_

Lease in Escrow?  
 KGS? Of Interest?  
 Auto Escalates? Operating Rights?  
 Auto Renew? Operator  
 Bond Filed?

FOR MMS USE ONLY		
BILLEE	NUMBER	FOREST REFUGE
OCS SECTION		
CODE		

UNITED STATES  
DEPARTMENT OF THE INTERIOR  
BUREAU OF LAND MANAGEMENT

RECEIPT AND ACCOUNTING ADVICE

NO. **2189654** 04

RS/AZ 08/31/95

Subject: CLAIM MAINTENANCE FEE 1996 (10) 2 3 13 1,000.00

Applicant:  
ROBERT FANCHER, ET AL  
2203 E. HEATHERBRAE  
PHOENIX, AZ 85016

Remitter: SAME - CK #1454  
(602) 954-0856

Assignor:

269844 99660

LEASE MANAGEMENT DATA  NEW  UPDATE  PAYMENT

ORIGINAL SERIAL NO.	ASG.	TYPE	ST.	CTY.	FUND SYMBOL	ACRES/UNITS	RATE
AMC 269844, ET AL					3343	49788	ES.

AMOUNT	ANV. DATE	EXP. DATE	BILL CYC.	S/C	DISTRICT	NEXT BILL	MISC. DATA	U of M	ACTUAL UNITS

ASSIGNMENT SERIAL NO.	ASG.	TYPE	ST.	CTY.	FUND SYMBOL	ACRES/UNITS	RATE

AMOUNT	ANV. DATE	EXP. DATE	BILL CYC.	S/C	DISTRICT	NEXT BILL	MISC. DATA	U of M	ACTUAL UNITS

APPLY REMITTANCE			
ACTION	FUND SYMBOL	CTY.	AMOUNT
FILING FEE			
RENTAL			
UNEARNED	5		
REFUND			
TOTAL			
AMOUNT DUE			

Remarks:

BY: \_\_\_\_\_ DATE: \_\_\_\_\_

- Lease in Escrow?
- KGS? Of Interest?
- Auto Escalates? Operating Rights?
- Auto Renew? Operator
- Bond Filed?

FOR MMS USE ONLY		
BILLEE	NUMBER	FOREST REFUGE
OCS SECTION		
CODE		

UNITED STATES  
DEPARTMENT OF THE INTERIOR  
BUREAU OF LAND MANAGEMENT

277-9729

FORM APPROVED  
OMB NO. 1004-0114  
Expires: March 31, 1997

MAINTENANCE FEE PAYMENT WAIVER CERTIFICATION

A small miner waiver is filed to hold the claims/sites listed below for the assessment year beginning at noon on the first September 1 following the official filing of this form with BLM.

The undersigned owner(s) of the mining claims/sites listed below hereby certify under penalty of 18 U.S.C. 1001 and 18 U.S.C. 1212 that:

I/We control, or will control, ten or fewer mining claims/sites located and maintained on Federal land in the United States of America on the August 31 that is one day before the beginning of the assessment year indicated in line one above.

I/We have/will performed/perform assessment work upon the claims listed below for the current assessment year as of the August 31 indicated in line three above. This work meets the requirements of the General Mining Law of 1872, as amended; the Act of August 10, 1993; and the regulations at 43 CFR 3833 and 3850. Such work will be described on our affidavit of labor.

The mining claims and sites for which the above waiver from payment of the maintenance fees is made are:

CLAIM NAME	BLM RECORDATION SERIAL NUMBER
1. Verdstone #1	AMC 269844
2. Verdstone #2	AMC 99662
3. Verdstone #4	AMC 99664
4. Bronco	AMC 49788
5. Bronco III	AMC 49789
6. HMC #14	AMC 273343
7. HMC #15	AMC 273344
8. HMC #17	AMC 273345
9. HMC #18	AMC 273346
10. HMC #19	AMC 273347

All owner(s) of the above mining claims and sites are filing for this waiver.

I/We understand and acknowledge that pursuant to 43 U.S.C. 1212 and 18 U.S.C. 1001, the filing of a false, fictitious, or fraudulent document with the Bureau of Land Management may result in a fine of up to \$10,000, a prison term not to exceed five years, or both.

Anna R. Morgan  
(Owner's Name - Please Print)  
1210 N. 35th St.  
(Street or P.O. Box)

*Anna R. Morgan*  
(Owner's Signature)  
Phoenix AZ 85008  
(City) (State) (Zip Code)

Robert L. Fancher  
(Owner's Name - Please Print)  
2203 E. Heatherbrae Dr.  
(Street or P.O. Box)

*Robert L. Fancher*  
(Owner's Signature)  
Phoenix AZ 85016  
(City) (State) (Zip Code)

Linda M. Fancher  
(Owner's Name - Please Print)  
2203 E. Heatherbrae Dr.  
(Street or P.O. Box)

*Linda M. Fancher*  
(Owner's Signature)  
Phoenix AZ 85016  
(City) (State) (Zip Code)

Melvin Morgan  
(Owner's Name - Please Print)  
1210 N. 35th St.  
(Street or P.O. Box)

*Melvin M. Morgan*  
(Owner's Signature)  
Phoenix AZ 85008  
(City) (State) (Zip Code)

(Continued on reverse)

*Waiver withdrawn; filed for info only MJK*



\_\_\_\_\_  
(Owner's Name - Please Print)

\_\_\_\_\_  
(Street or P.O. Box)

---

\_\_\_\_\_  
(Owner's Name - Please Print)

\_\_\_\_\_  
(Street or P.O. Box)

---

\_\_\_\_\_  
(Owner's Name - Please Print)

\_\_\_\_\_  
(Street or P.O. Box)

---

\_\_\_\_\_  
(Owner's Name - Please Print)

\_\_\_\_\_  
(Street or P.O. Box)

\_\_\_\_\_  
(Owner's Signature)

\_\_\_\_\_  
(City)                      \_\_\_\_\_  
(State)                      \_\_\_\_\_  
(Zip Code)

---

\_\_\_\_\_  
(Owner's Signature)

\_\_\_\_\_  
(City)                      \_\_\_\_\_  
(State)                      \_\_\_\_\_  
(Zip Code)

---

\_\_\_\_\_  
(Owner's Signature)

\_\_\_\_\_  
(City)                      \_\_\_\_\_  
(State)                      \_\_\_\_\_  
(Zip Code)

---

\_\_\_\_\_  
(Owner's Signature)

\_\_\_\_\_  
(City)                      \_\_\_\_\_  
(State)                      \_\_\_\_\_  
(Zip Code)

**INSTRUCTIONS**

1. This certification of waiver from payment of maintenance fees is made under the provisions of the Act of August 10, 1993 (107 Stat. 312 [1993]), and §1744 of Title 43 and §28-28k of Title 30 of the United States Code; and the regulations thereunder (43 CFR 3833 and 3850).
2. This waiver must be filed in advance of the assessment year for which a waiver is sought, but in no event be filed later than the August 31st preceding the assessment year for which the waiver is sought.
3. You must still record your affidavit of assessment work for claims listed and/or Notices of Intention to Hold for any sites listed with the BLM by each December 30th, and the local recording office under State law, as in the past.  
his waiver must be filed in the BLM State Office where the mining claims are recorded.
5. If the claims and sites are located in more than one State, a separate waiver form must be filed in each State in which they are held. The total number of claims and sites listed on separate waiver forms cannot exceed ten.
6. All claim names and Bureau of Land Management (BLM) serial numbers must be listed for all mining claims and sites for which a waiver is sought.

7. All owners and their addresses must be listed.
8. This waiver form must be signed by all of the owners or their designated agent. If an agent is designated, a statement appointing the agent, must be submitted with this certification, if a designation of agent is not currently on file with the BLM State office where your claims and sites are recorded.
9. Mining claims and sites held by a husband and wife, either jointly or individually, or their children under the age of discretion, shall be counted towards the 10 claim limit. Mining claims and sites held in co-ownership, or by an association of locators, by a partnership, or by a corporation shall be counted towards the 10 claim limit for claimants that have an interest in these entities.
10. Failure to pay the maintenance fee or meet the requirements for waiver from payment of the maintenance fee by any August 31st deadline for the following assessment year shall cause the mining claims and sites to be declared null and void.

**NOTICE**

The Privacy Act of 1974 and the regulation in 43 CFR 2.48(d) provide that you be furnished the following information in connection with the information required by this certification of exemption from rental fees form.

**AUTHORITY:** 30 U.S.C. 28-28e; 43 U.S.C. 1201, 1740, and 1744; and the Act of August 10, 1993 (107 Stat. 312); 43 CFR 3833 and 3850.

**PRINCIPLE PURPOSE:** This information is to be used to verify that the owner(s) of a mining claim has complied with the Act of August 10, 1993 (107 Stat. 312), and is entitled to perform assessment work in lieu of paying the maintenance fee for the mining claims listed on this form.

**ROUTINE USE:** (1) Adjudication of the claimant(s) certification of waiver from paying the maintenance fee otherwise required by the Act of August 10, 1993 (107 Stat. 312). (2) Disclosure may be made to appropriate Federal agencies when location is made within the agency's geographic area of responsibility. (3) Information from the record and/or the record will be transferred to the appropriate Federal, State, or local agency, or a member of the public in response to a specific request for pertinent information. (4) Information may also be provided to the

Department of Justice or in a proceeding before a court or adjudicative body; or to Federal, State, local or foreign agencies when needed for enforcement of civil or criminal codes or applicable regulations concerning title rights upon the public land.

**EFFECT OF NOT PROVIDING INFORMATION:** Disclosure of this information is required by the Act of August 10, 1993 (107 Stat. 312) and 43 CFR 3833 for those owner(s) wishing to take the small miners waiver allowed under 43 CFR 3833 and 3850. Failure to supply the information required in this form to support the owner(s) certification of waiver from payment of the otherwise required maintenance fees will result in the waiver being disallowed and the mining claims declared null and void by the Bureau of Land Management (BLM).

The Paperwork Reduction Act of 1980 (44 U.S.C. 3501, et seq.) requires us to tell you that:

This information is being collected to allow the BLM to determine if you qualify for a waiver from the payment of \$100 per mining claim maintenance fee established by the Act of August 10, 1993 (107 Stat. 312) and the implementing regulations at 43 CFR 3833 and 3850. A response to this request is required in accordance with the statute (107 Stat. 312) to retain your benefit.

**BURDEN HOURS STATEMENT**

Public reporting burden for this form is estimated to average 5 minutes per response, including time to review instructions, gathering and maintaining data, and completing and reviewing the form. Direct comments regarding this burden estimate, or any other aspect of this form, to the Department of the Interior, Bureau of Land Management, Information Collection Clearance Officer (871), 1601 K Street, N.W., Washington, D.C. 20240; and the Office of Management and Budget, Paperwork Reduction Project (1004-0114), Washington, D.C. 20503.

**FOR OFFICIAL USE ONLY**

~~NO POSTAL MAIL~~  
AUG 28 1993  
BLM STATE OFFICE  
Please see BLM, but not accept this date.

# PRE-ADJUDICATION CHECKLIST 1996 SMALL MINERS WAIVER

306

Internal No.

1. [ ] LISTED CLAIMS ARE ACTIVE AT TIME OF FILING.  
(EACH CLAIM HAS A MAINTENANCE FEE PAYMENT (482) FOR 1995 OR WAIVER (483) FOR 1995 AND POL (480) FOR 1994)
2. [ ] ALL OWNERS ARE LISTED ON THE FORM.
3. [ ] ALL OWNERS HAVE SIGNED THE FORM.
4. [ ] AGENCY DESIGNATION IS PROVIDED IN ALL CASES WHERE AGENT IS DESIGNATED.
5. [ ] EACH CLAIMANT OWNS 10 OR FEWER CLAIMS.

CLAIMANT	CLAIMS	CLAIMANT	CLAIMS
<i>MORGAN, ANNA R.</i>	_____	_____	_____
<i>FRANCHER, Robert L.</i>	_____	_____	_____
<i>FRANCHER, Linda</i>	_____	_____	_____
_____	_____	_____	_____

REMARKS:

~~Withdrawn~~  
paid Claim Maintenance  
10/10

ENTERED IN DBASE {96WAIVER}: INITIALS \_\_\_\_\_

WAIVER CERTIFICATION APPEARS TO BE IN ORDER ON THIS DATE: YES [ ] NO [ ]

\_\_\_\_\_  
DATE INITIALS

ADJUDICATOR REVIEW: \_\_\_\_\_ QUALIFIED (YES) (NO)

DATE INITIAL

ENTERED INTO COMPUTER: \_\_\_\_\_

DATE INITIAL VERIFIED

PR SUPERVISOR: DBASE FILE UPDATED ON \_\_\_\_\_

DATE INITIAL

EXHIBIT "A"

Amc 49788  
 Amc 99660  
 Amc 234414  
 Amc 269894  
 Amc 269892  
 Amc 277801

Attached to and made a part of that certain Mining Lease and Option to Purchase between Anna R. Morgan, Melvin Y. Morgan, Robert L. Fancher, Linda Fancher "LESSOR" and Cyprus Copperstone Gold Corporation "LESSEE" dated September 6, 1990, covering the following unpatented lode mining claims located in all or portions of Township 1 South, Range 14 West, G&SRB&M, and the Sheep Tank Mining District, County of Yuma, State of Arizona.

Amc 273343  
 Amc 275297  
 BLM 289039  
 Amc 294678

NAME OF CLAIM	ORIGINAL RECORDATION		AMENDED RECORDATION		SERIAL NO.
	BOOK	PAGE	BOOK	PAGE	
1 BRONCO ✓	58	346	1424	470	A MC 049788
BRONCO III ✓	544	505	1424	468	A MC 049789
BIG DEAL ✓	799	10	1424	460	A MC 049792 ✓
OAKLAND NO. 2 } OAKLAND NO. 3 } VERDSTONE NO. 2 } VERDSTONE NO. 3 } VERDSTONE NO. 4 } VERDSTONE NO. 5 }	1143	538	1424	458	A MC 099660
	1143	540			A MC 099661
	1143	542	1424	464	A MC 099662
	1143	544			A MC 099663
	1143	546	1424	466	A MC 099664
	1143	548			A MC 099665
10 BVO FRAC NO. 1 ✓ VERDSTONE NO. 1 ✓ OAKLAND ✓	1424	472	1446	41	A MC 234414 ✓
	1537	111			A MC 269844
	1537	113			A MC 269845
H.M.C. NO. 23 } H.M.C. NO. 24 } H.M.C. NO. 25 } H.M.C. NO. 26 } H.M.C. NO. 31 } H.M.C. NO. 32 } H.M.C. NO. 33 }	1535	200			A MC 269913
	1535	202			A MC 269914
	1535	204	1542	908	A MC 269915
	1535	206			A MC 269916
	1535	216			A MC 269921
	1535	218			A MC 269922
20 H.M.C. NO. 34 } H.M.C. FRAC. NO. 1 ✓	1535	220	1542	916	A MC 269923
	1535	222	1542	918	A MC 269924
	1535	186			A MC 269930 ✓
H.M.C. NO. 300 } H.M.C. NO. 301 } H.M.C. NO. 302 } H.M.C. NO. 303 } H.M.C. NO. 304 } H.M.C. FR. # 305 } H.M.C. NO. 400 } H.M.C. NO. 401 } 30 H.M.C. NO. 402 } H.M.C. NO. 403 } <del>H.M.C. NO. 404 } H.M.C. NO. 405 } H.M.C. NO. 406 } H.M.C. NO. 407 } H.M.C. NO. 408 } H.M.C. NO. 409 } H.M.C. NO. 410 } H.M.C. NO. 411 }</del>	1549	448	1555	518	A MC 272801
	1549	450			A MC 272802
	1549	452			A MC 272803
	1549	454			A MC 272804
	1549	456			A MC 272805
	1549	458			A MC 272806
	1549	460			A MC 272807
	1549	462			A MC 272808
	1549	464			A MC 272809
	1549	466			A MC 272810
	<del>1549</del>	<del>468</del>			<del>A MC 272811</del>
	1549	470			A MC 272812
"AMENDED"	1549	472	1555		A MC 272813
	1549	474			A MC 272814
	1549	476			A MC 272815
	1549	478			A MC 272816
	1549	480			A MC 272817
	1549	482			A MC 272818
40 H.M.C. NO. 14	1551	124			A MC 273343 ✓

9:00 AM  
 AUG 27 1991  
 OTHOENIX, ARIZONA

RECEIVED  
 BLM-AZ STATE OFFICE  
 AUG 27 1991

8-31-94-JB  
 ENTERED IN COMPUTER

95 maintenance fee E. Stahl 9-1-94

EXHIBIT "A" CONTINUED

	NAME OF CLAIM	ORIGINAL RECORDATION		AMENDED RECORDATION		BLM	
		BOOK	PAGE	BOOK	PAGE	SERIAL	NO.
41	H.M.C. NO. 15 ✓	1551	126			A MC	273344
	H.M.C. NO. 17 ✓	1551	128			A MC	273345
	H.M.C. NO. 18	1551	130			A MC	273346
	H.M.C. NO. 19	1551	132			A MC	273347
	H.M.C. NO. 20	1551	134			A MC	273348
	H.M.C. NO. 21	1551	136			A MC	273349
	H.M.C. NO. 22	1551	138			A MC	273350
	HMC # 306 FRACTION >	1558	589	1562	342	A MC	275297
	HMC # 307 FRACTION >	1558	591			A MC	275298
50	BVO FRAC NO. 2 ✓	1424	474	1603	55	A MC	289039 ✓
51	G.A.M. NO. 30 ✓	1634	551			A MC	294678 ✓

9:00 A.M.  
PHOENIX, ARIZONA

Aug 22 '94

RECEIVED  
BLM, AZ STATE OFFICE

50 sqm 8/22/94

# VERDESTONE GOLD, INC.

P.O. Box 1210  
Lake Havasu City, AZ 86405-1210  
602-680-9369

August 18, 1994


Arizona State Office  
Bureau of Land Management  
Jim Hutchison  
Box 16563  
Phoenix, AZ 85011

Dear Jim:

Enclosed is a check for \$5,000.00 to cover the [redacted] 1995 claim assessment fee on the 50 claims shown on Exhibit "A".

Thank you for your attention.

Sincerely,

  
Michael L. Schroder

bjs

Enclosure

9:00 A.M.  
PHOENIX, ARIZONA

AUG 22 '94

RECEIVED  
BLM, AZ STATE OFFICE

# VERDESTONE GOLD, INC.

P.O. Box 1210  
Lake Havasu City, AZ 86405-1210  
602-680-9369

49788  
99660  
234414  
269844  
272801

August 9, 1993

Ep  
1-28-94

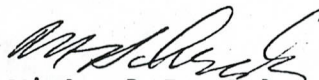
Arizona State Office  
Bureau of Land Management  
Jim Hutchison  
Box 16563  
Phoenix, AZ 85011

Dear Jim:

Enclosed is a check for \$10,200.00 to cover the 1993-1994 claim assessment fee on the 51 claims shown on exhibit "A".

Thank you for your attention.

Sincerely,

  
Michael L. Schroder

9:00 A.M.  
PHOENIX, ARIZONA

RECEIVED  
P.M. AZ STATE OFFICE  
AUG 11 1993

93 + 94 Rental  
ENTERED IN COMPUTER

8/20/93.  
Skrwco

EXHIBIT "A"

Attached to and made a part of that certain Mining Lease and Option to Purchase between Anna R. Morgan, Melvin Y. Morgan, Robert L. Fancher, Linda Fancher "LESSOR" and Cyprus Copperstone Gold Corporation "LESSEE" dated September 6, 1990, covering the following unpatented lode mining claims located in all or portions of Township 1 South, Range 14 West, G&SRB&M, and the Sheep Tank Mining District, County of Yuma, State of Arizona.

NAME OF CLAIM	ORIGINAL RECORDATION		AMENDED RECORDATION		BLM SERIAL NO.
	BOOK	PAGE	BOOK	PAGE	
BRONCO ✓	58	346	1424	470	A MC 049788
BRONCO III ✓	544	505	1424	468	A MC 049789
BIG DEAL	799	10	1424	460	A MC 049792 ✓
OAKLAND NO. 2 } ✓	1143	538	1424	458	A MC 099660
OAKLAND NO. 3 } ✓	1143	540			A MC 099661
VERDSTONE NO. 2 } ✓	1143	542	1424	464	A MC 099662
VERDSTONE NO. 3 } ✓	1143	544			A MC 099663
VERDSTONE NO. 4 } ✓	1143	546	1424	466	A MC 099664
VERDSTONE NO. 5 } ✓	1143	548			A MC 099665
10 BVO FRAC NO. 1 ✓	1424	472	1446	41	A MC 234414 ✓
VERDSTONE NO. 1 ✓	1537	111			A MC 269844
OAKLAND ✓	1537	113			A MC 269845
H.M.C. NO. 23	1535	200			A MC 269913
H.M.C. NO. 24	1535	202			A MC 269914
H.M.C. NO. 25	1535	204	1542	908	A MC 269915
H.M.C. NO. 26	1535	206			A MC 269916
H.M.C. NO. 31	1535	216			A MC 269921
H.M.C. NO. 32	1535	218			A MC 269922
H.M.C. NO. 33	1535	220	1542	916	A MC 269923
20 H.M.C. NO. 34	1535	222	1542	918	A MC 269924
H.M.C. FRAC. NO. 1 ✓	1535	186			A MC 269930 ✓
H.M.C. NO. 300	1549	448	1555	518	A MC 272801
H.M.C. NO. 301	1549	450			A MC 272802
H.M.C. NO. 302	1549	452			A MC 272803
H.M.C. NO. 303	1549	454			A MC 272804
H.M.C. NO. 304	1549	456			A MC 272805
H.M.C. FR. # 305	1549	458			A MC 272806
H.M.C. NO. 400	1549	460			A MC 272807
H.M.C. NO. 401	1549	462			A MC 272808
30 H.M.C. NO. 402	1549	464			A MC 272809
H.M.C. NO. 403	1549	466			A MC 272810
H.M.C. NO. 404	1549	468			A MC 272811
H.M.C. NO. 405	1549	470			A MC 272812
H.M.C. NO. 406 "AMENDED"	1549	472			A MC 272813
H.M.C. NO. 407	1549	474			A MC 272814
H.M.C. NO. 408	1549	476			A MC 272815
H.M.C. NO. 409	1549	478			A MC 272816
H.M.C. NO. 410	1549	480			A MC 272817
H.M.C. NO. 411	1549	482			A MC 272818
40 H.M.C. NO. 14 ✓	1551	124			A MC 273343 ✓

PHOENIX, ARIZONA  
55500 A.M. 5555

Aug 11 1993

RECEIVED  
BLM AZ STATE OFFICE

closed

EXHIBIT "A" CONTINUED

	NAME OF CLAIM	ORIGINAL RECORDATION		AMENDED RECORDATION		BLM SERIAL NO.	
		BOOK	PAGE	BOOK	PAGE	SERIAL	NO.
41	H.M.C. NO. 15	1551	126			A MC	273344
	H.M.C. NO. 17	1551	128			A MC	273345
	H.M.C. NO. 18	1551	130			A MC	273346
	H.M.C. NO. 19	1551	132			A MC	273347
	H.M.C. NO. 20	1551	134			A MC	273348
	H.M.C. NO. 21	1551	136			A MC	273349
	H.M.C. NO. 22	1551	138			A MC	273350
	HMC # 306 FRACTION	1558	589	1562	342	A MC	275297
	HMC # 307 FRACTION	1558	591			A MC	275298
50	BVO FRAC NO. 2 ✓	1424	474	1603	55	A MC	289039 ✓
51	G.A.M. NO. 30 ✓	1634	551			A MC	294678 ✓

9:00 A.M.  
PHOENIX, ARIZONA

Aug 11 1993

RECEIVED  
BLM, AZ STATE OFFICE

(11)



UNITED STATES  
DEPARTMENT OF THE INTERIOR  
BUREAU OF LAND MANAGEMENT

RECEIPT AND ACCOUNTING ADVICE

NO. 1900856 04

WG/AZ 08/11/93

Subject: CLAIM RENTAL FEE 1993 & 1994 (51) 2 12 13 10,200.00

Applicant:  
VERDESTONE GOLD INC  
BOX 1210  
LAKE HAVASU CITY AZ 86405

Remitter: SAME CK # 1062  
680-9369

Assignor:

LEASE MANAGEMENT DATA  NEW  UPDATE  PAYMENT

ORIGINAL SERIAL NO.	ASG.	TYPE	ST.	CTY.	FUND SYMBOL	ACRES/UNITS	RATE
AMC 4978A, ET AL							

AMOUNT	ANV. DATE	EXP. DATE	BILL CYC.	S/C	DISTRICT	NEXT BILL	MISC. DATA	U of M	ACTUAL UNITS

ASSIGNMENT SERIAL NO.	ASG.	TYPE	ST.	CTY.	FUND SYMBOL	ACRES/UNITS	RATE

AMOUNT	ANV. DATE	EXP. DATE	BILL CYC.	S/C	DISTRICT	NEXT BILL	MISC. DATA	U of M	ACTUAL UNITS

APPLY REMITTANCE

ACTION	FUNDSYMBOL	CTY.	AMOUNT
FILING FEE			
RENTAL			
UNEARNED			
REFUND			200.00
TOTAL			
AMOUNT DUE			

Remarks:

AMC 272811 is a closed claim

BY: Lois J. Carneal

DATE: 12-13-93

FOR MMS USE ONLY

BILLEE NUMBER	FOREST REFUGE
OCS SECTION CODE	

- Lease in Escrow?
- KGS? Of Interest?
- Auto Escalates? Operating Rights?
- Auto Renew? Operator
- Bond Filed?

DKT 1827 PAGE 4.3

When recorded, mail to:

CYPRUS COPPERSTONE GOLD CORP.  
9100 East Mineral Circle  
P. O. Box 3299  
Englewood, Colorado 80155

Attention: Land Management Dept.

49788

49792

99660

234414

269844

269892

272801

273343

State of Arizona  
County of Yuma ss 23904

I hereby certify that the within instrument  
was filed and recorded at the request of

Cyprus Minerals Co.

1992 OCT 30 A 10 28

Docket 478-481

Page 478-481

Witness my hand and official seal the day  
and year aforesaid.

GLENYS E. SCHMITT

Felipe A. Burton  
County Recorder

This Space Reserved for Recording Information

5.1  
4.0  
5.0  
1.1

AFFIDAVIT OF PERFORMANCE OF ANNUAL WORK - ARIZONA

STATE OF COLORADO )

) ss.

COUNTY OF ARAPAHOE)

275297

289039

294678

INDEXED

+D  
up

J. P. Bihr, being duly sworn, deposes and says that he is a citizen of the United States and more than eighteen years of age, resides at 13961 East Arkansas Drive, Aurora, Colorado 80012, is personally acquainted with the mining claims described on Exhibit "A" attached hereto, situated in Yuma County, Arizona.

The location of the claims by Township, Range, and Section, the book and page numbers wherein the original or latest amended location for each claim is recorded and the Bureau of Land Management serial numbers are shown on Exhibit "A" attached hereto and made a part hereof.

That between September 1, 1991 and June 9, 1992, at least one hundred dollars (\$100.00) worth of work and improvements per claim were done and performed upon said claims, not including the location work of said claims, for assessment year ending September 1, 1992; that said work and improvements were made for the benefit of all the claims listed on said Exhibit "A", and all of said claims are contiguous.

Such work and improvements were made by and at the expense of Cyprus Exploration Corporation for Cyprus Copperstone Gold Corporation, lessee of said claims, on behalf of Anna R. Morgan, Melvin Y. Morgan, Robert L. Fancher and Linda Fancher, owners of said claims, for the purpose of complying with the laws of the United States pertaining to assessment work, the same being as follows: Developmental drilling. The work was performed by Stevens Drilling Company, P. O. Box 175, Hinckley, Utah 84635

The Affiant is duly authorized by Cyprus Copperstone Gold Corporation to make this Affidavit.

PHOENIX, ARIZONA  
9:00 A.M.

NOV 17 1992

RECEIVED  
BLM AZ STATE OFFICE

J. P. Bihr

J. P. Bihr  
Cyprus Copperstone Gold Corporation  
P. O. Box 3299  
9100 East Mineral Circle  
Englewood, Colorado 80155

APPROVED  
LB

Attention: Land Management Department

DKT 1827 PAGE 479

CORPORATE ACKNOWLEDGEMENT - ARIZONA

STATE OF COLORADO )  
                                  ) ss.  
COUNTY OF ARAPAHOE)

The foregoing instrument was acknowledged before me this 22nd day of October, 1992, by J. P. Bihr on behalf of Cyprus Copperstone Gold Corporation.

IN WITNESS WHEREOF, I have hereunto set my hand and affixed my notary seal the day and year first above written.

Pat Brady  
Notary Public

9100 East Mineral Circle  
Englewood, Colorado 80112

My Commission expires: 2-28-96



PHOENIX, ARIZONA  
9:00 A.M.

NOV 17 1992

RECEIVED  
BLM AZ STATE OFFICE

EXHIBIT "A"

Attached to and made a part of that certain Affidavit of Performance of Annual Work dated the 22<sup>nd</sup> day of October, 1992, covering the following unpatented lode mining claims located in all or portions of Sections 2, 3, 10, 11, 14 and 15, Township 1 South, Range 14 West, G&SRM, Sheep Tanks Mining District, County of Yuma, State of Arizona.

NAME OF CLAIM	ORIGINAL RECORDATION		AMENDED RECORDATION		BLM SERIAL NO.	
	BOOK	PAGE	BOOK	PAGE	SERIAL	NO.
BRONCO	58	346	1424	470	A MC	049788 ✓
BRONCO III	544	505	1424	468	A MC	049789 ✓
BIG DEAL	799	10	1424	460	A MC	049792 ✓
OAKLAND NO. 2	1143	538	1424	458	A MC	099660 ✓
OAKLAND NO. 3	1143	540			A MC	099661 ✓
VERDSTONE NO. 2	1143	542	1424	464	A MC	099662 ✓
VERDSTONE NO. 3	1143	544			A MC	099663 ✓
VERDSTONE NO. 4	1143	546	1424	466	A MC	099664 ✓
VERDSTONE NO. 5	1143	548			A MC	099665 ✓
BVO FRAC NO. 1	1424	472	1735	575	A MC	234414 ✓
VERDSTONE NO. 1	1537	111			A MC	269844 ✓
OAKLAND	1537	113			A MC	269845 ✓
H.M.C. NO. 23	1535	200			A MC	269913 ✓
H.M.C. NO. 24	1535	202			A MC	269914 ✓
H.M.C. NO. 25	1535	204	1542	908	A MC	269915 ✓
H.M.C. NO. 26	1535	206			A MC	269916 ✓
H.M.C. NO. 31	1535	216			A MC	269921 ✓
H.M.C. NO. 32	1535	218			A MC	269922 ✓
H.M.C. NO. 33	1535	220	1542	916	A MC	269923 ✓
H.M.C. NO. 34	1535	222	1542	918	A MC	269924 ✓
H.M.C. FRAC. NO. 1	1535	186			A MC	269930 ✓
H.M.C. NO. 300	1549	448	1555	518	A MC	272801 ✓
H.M.C. NO. 301	1549	450			A MC	272802 ✓
H.M.C. NO. 302	1549	452			A MC	272803 ✓
H.M.C. NO. 303	1549	454			A MC	272804 ✓
H.M.C. FR. NO. 304	1549	456			A MC	272805 ✓
H.M.C. FR. # 305	1549	458			A MC	272806 ✓
H.M.C. NO. 400	1549	460			A MC	272807 ✓
H.M.C. NO. 401	1549	462			A MC	272808 ✓
H.M.C. NO. 402	1549	464			A MC	272809 ✓
H.M.C. NO. 403	1549	466			A MC	272810 ✓
H.M.C. NO. 404	1549	468			A MC	272811 ✓
H.M.C. NO. 405	1549	470			A MC	272812 ✓
H.M.C. NO. 406 "AMENDED"	1549	472	1555	520	A MC	272813 ✓
H.M.C. NO. 407	1549	474			A MC	272814 ✓
H.M.C. NO. 408	1549	476			A MC	272815 ✓
H.M.C. NO. 409	1549	478			A MC	272816 ✓
H.M.C. NO. 410	1549	480			A MC	272817 ✓
H.M.C. NO. 411	1549	482			A MC	272818 ✓
H.M.C. NO. 14	1551	124			A MC	273343 ✓

RECEIVED  
BLM AZ STATE OFFICE

NOV 17 92

\*closed  
letter  
sent  
1991

DKT 1827 PAGE 481

EXHIBIT "A" CONTINUED

<u>NAME OF CLAIM</u>	<u>ORIGINAL RECORDATION</u>		<u>AMENDED RECORDATION</u>		<u>BLM SERIAL NO.</u>	
	<u>BOOK</u>	<u>PAGE</u>	<u>BOOK</u>	<u>PAGE</u>	<u>SERIAL</u>	<u>NO.</u>
H.M.C. NO. 15	1551	126			A MC	273344 ✓
H.M.C. NO. 17	1551	128			A MC	273345 ✓
H.M.C. NO. 18	1551	130			A MC	273346 ✓
H.M.C. NO. 19	1551	132			A MC	273347 ✓
H.M.C. NO. 20	1551	134			A MC	273348 ✓
H.M.C. NO. 21	1551	136			A MC	273349 ✓
H.M.C. NO. 22	1551	138			A MC	273350 ✓
HMC # 306 FRACTION	1558	589	1562	342	A MC	275297 ✓
HMC # 307 FRACTION	1558	591			A MC	275298 ✓
BVO FRAC NO. 2	1424	474	1735	578	A MC	289039 ✓
G.A.M. NO. 30	1634	551			A MC	294678 ✓

11 ✓

RECEIVED  
BLM AZ STATE OFFICE  
NOV 17 1992  
9:00 A.M. GORE  
PHOENIX, ARIZONA



**CYPRUS  
Minerals Company**

Cyprus Minerals Company  
9100 East Mineral Circle  
Post Office Box 3299  
Englewood, Colorado 80155  
303-643-5000

November 13, 1992

Bureau of Land Management  
Arizona State Office  
3707 North 7th Street  
Siete Square Building  
Phoenix, Arizona 85014

Gentlemen:

Enclosed for filing are the following described documents, which have been recorded in Yuma County, and our check in the amount of \$990.00 as payment of the filing fees:

1. Affidavit of Performance of Annual Work covering 51 unpatented lode mining claims known as the Bronco, et al., BLM Serial Numbers A MC 049788, et al., (filing fee, \$255.00).
2. Affidavit of Performance of Annual Work covering 25 unpatented lode mining claims known as the HMC 36, et al., BLM Serial Numbers A MC 269926, et al., (filing fee, \$125.00).
3. Affidavit of Performance of Annual Work covering 122 unpatented lode mining claims known as the Bronco No. 2, et al., BLM Serial Numbers A MC 105353, et al., (filing fee, \$610.00).

Please acknowledge receipt of the documents by dating and signing a copy of this letter and return it, along with a BLM date and time-stamped copy of the documents, to the attention of the Land Management Department at the above letterhead address.

Should you have any questions, please call me at (303) 643-5188. Thank you for your assistance.

Sincerely,

*Pat Brady*  
Pat Brady  
Land Administrator

Enclosures

L-100894, 101075, 101078

PHOENIX, ARIZONA  
9:00 A.M.

NOV 17 1992

RECEIVED  
BLM AZ STATE OFFICE

Received this \_\_\_\_\_ of \_\_\_\_\_, 1992

By: \_\_\_\_\_

Title: \_\_\_\_\_

UNITED STATES  
DEPARTMENT OF THE INTERIOR  
BUREAU OF LAND MANAGEMENT

RECEIPT AND ACCOUNTING ADVICE

NO. 1950738 04

CP/AZ

11/17/92

Subject: AFFIDAVITS OF ASSESSMENT WORK (198) ✓

2 21 12

990.00

*ok y*

Applicant:

CYPRESS CONORSTONE GOLD CORP  
ATTN: LAND MANAGEMENT DEPT.  
BOX 3299  
ENGLEWOOD, CO 80155

BAME - CK #01436580

Remitter:

Assignor:

LEASE MANAGEMENT DATA										<input type="checkbox"/> NEW	<input type="checkbox"/> UPDATE	<input type="checkbox"/> PAYMENT
ORIGINAL SERIAL NO.	ASG.	TYPE	ST.	CTY.	FUND SYMBOL			ACRES/UNITS	RATE			
AMC 49788, ET AL												
AMOUNT	ANV. DATE	EXP. DATE	BILL CYC.	S/C	DISTRICT	NEXT BILL	MISC. DATA	U of M	ACTUAL UNITS			
ASSIGNMENT SERIAL NO.	ASG.	TYPE	ST.	CTY.	FUND SYMBOL			ACRES/UNITS	RATE			
AMOUNT	ANV. DATE	EXP. DATE	BILL CYC.	S/C	DISTRICT	NEXT BILL	MISC. DATA	U of M	ACTUAL UNITS			

APPLY REMITTANCE			
ACTION	FUNDSYMBOL	CTY.	AMOUNT
FILING FEE			
RENTAL			
UNEARNED			
REFUND			
TOTAL			
AMOUNT DUE			

Remarks:

*ACK - CP*

BY:

DATE:

Lease in Escrow?  
 KGS?  
 Auto Escalates?  
 Auto Renew?  
 Of Interest?  
 Operating Rights?  
 Operator  
 Bond Filed?

FOR MMS USE ONLY	
BILLEE NUMBER	FOREST REFUGE
OCS SECTION CODE	

CASE FOLDER COPY





CORPORATE ACKNOWLEDGEMENT - ARIZONA

STATE OF ARIZONA)

) ss.

COUNTY OF LA PAZ)

The foregoing instrument was acknowledged before me this 12th day of August, 1991, by M. L. Schroder on behalf of Cyprus Copperstone Gold Corporation.

IN WITNESS WHEREOF, I have hereunto set my hand and affixed my notary seal the day and year first above written.

Mary J. Swartzmelder  
Notary public La Paz County

896 Reppwater Drive  
Lake Havasu City, Az 86403  
Address

My Commission expires: June 15, 1995

PHOENIX, ARIZONA

RECEIVED  
BLM. AZ STATE OFFICE  
SEP 5 '91

RECEIVED  
BLM AZ STATE OFFICE  
SEP 5 '91  
PHOENIX 9:00 AM

EXHIBIT "A"

Attached to and made a part of that certain Affidavit of Performance of Annual Work dated the 12th day of August, 1991, covering the following unpatented lode mining claims located in all or portions of Sections 2, 3, 10, 11, 14 and 15, Township 1 South, Range 14 West, G&SRM, Sheep Tanks Mining District, County of Yuma, State of Arizona.

NAME OF CLAIM	ORIGINAL RECORDATION		AMENDED RECORDATION		BLM SERIAL NO.	
	BOOK	PAGE	BOOK	PAGE	SERIAL	NO.
BRONCO ✓	58	346	1424	470	A MC 049788	
BRONCO III ✓	544	505	1424	468	A MC 049789	
BIG DEAL ✓	799	10	1424	460	A MC 049792	
OAKLAND NO. 2 } ✓	1143	538	1424	458	A MC 099660	
OAKLAND NO. 3 } ✓	1143	540			A MC 099661	
VERDSTONE NO. 2 } ✓	1143	542	1424	464	A MC 099662	
VERDSTONE NO. 3 } ✓	1143	544			A MC 099663	
VERDSTONE NO. 4 } ✓	1143	546	1424	466	A MC 099664	
VERDSTONE NO. 5 } ✓	1143	548			A MC 099665	
BVO FRAC NO. 1 ✓	1424	472	1735	575	A MC 234414	
VERDSTONE NO. 1 ✓	1537	111			A MC 269844	
OAKLAND ✓	1537	113			A MC 269845	
H.M.C. NO. 23	1535	200			A MC 269913	
H.M.C. NO. 24	1535	202			A MC 269914	
H.M.C. NO. 25	1535	204	1542	908	A MC 269915	
H.M.C. NO. 26	1535	206			A MC 269916	
H.M.C. NO. 31	1535	216			A MC 269921	
H.M.C. NO. 32	1535	218			A MC 269922	
H.M.C. NO. 33	1535	220	1542	916	A MC 269923	
H.M.C. NO. 34	1535	222	1542	918	A MC 269924	
H.M.C. FRAC. NO. 1 ✓	1535	186			A MC 269930	
H.M.C. NO. 300	1549	448	1555	518	A MC 272801	
H.M.C. NO. 301	1549	450			A MC 272802	
H.M.C. NO. 302	1549	452			A MC 272803	
H.M.C. NO. 303	1549	454			A MC 272804	
H.M.C. FR. NO. 304	1549	456			A MC 272805	
H.M.C. FR. # 305	1549	458			A MC 272806	
H.M.C. NO. 400	1549	460			A MC 272807	
H.M.C. NO. 401	1549	462			A MC 272808	
H.M.C. NO. 402	1549	464			A MC 272809	
H.M.C. NO. 403	1549	466			A MC 272810	
H.M.C. NO. 404 - closed	1549	468			A MC 272811	closed
H.M.C. NO. 405	1549	470			A MC 272812	
H.M.C. NO. 406 "AMENDED"	1549	472	1555	520	A MC 272813	
H.M.C. NO. 407	1549	474			A MC 272814	
H.M.C. NO. 408	1549	476			A MC 272815	
H.M.C. NO. 409	1549	478			A MC 272816	
H.M.C. NO. 410	1549	480			A MC 272817	
H.M.C. NO. 411	1549	482			A MC 272818	
H.M.C. NO. 14 ✓	1551	124			A MC 273343	

EXHIBIT "A" CONTINUED

NAME OF CLAIM	ORIGINAL RECORDATION		AMENDED RECORDATION		BLM SERIAL NO.	
	BOOK	PAGE	BOOK	PAGE	SERIAL	NO.
H.M.C. NO. 15 ✓	1551	126			A MC 273344	.
H.M.C. NO. 17 ✓	1551	128			A MC 273345	.
H.M.C. NO. 18 } ✓	1551	130			A MC 273346	.
H.M.C. NO. 19 } ✓	1551	132			A MC 273347	.
H.M.C. NO. 20 } ✓	1551	134			A MC 273348	.
H.M.C. NO. 21 } ✓	1551	136			A MC 273349	.
H.M.C. NO. 22 } ✓	1551	138			A MC 273350	.
HMC # 306 FRACTION >	1558	589	1562	342	A MC 275297	.
HMC # 307 FRACTION >	1558	591			A MC 275298	.
BVO FRAC NO. 2 ✓	1424	474	1735	578	A MC 289039	.
G.A.M. NO. 30 ✓	1634	551			A MC 294678	.

RECEIVED  
 BLM, AZ STATE OFFICE  
 SEP 5 '91  
 PHOENIX, ARIZONA

ORIGINAL  
 YINCHOO 2JACEN  
 01 11 1991

DKT 1755 PAGE 680

When recorded, mail to:

CYPRUS COPPERSTONE GOLD CORP.  
9100 East Mineral Circle  
P. O. Box 3299  
Englewood, Colorado 80155

Attention: J. J. Bensing  
Manager, Land

State of Arizona  
County of Yuma

16114

I hereby certify that the within instrument  
was filed and recorded at the request of

1991 AUG 22 P 4 18  
Cyprus Copperstone  
Docket 1755-1  
Page 680 - 684

Witness my hand and official seal the day  
and year aforesaid.

GLENYS E. SCHMITT

Glenys E. Schmitt  
County Recorder  
Deputy Recorder

This Space Reserved for Recording Information

500  
4.00  
5.00  
1.00

RECEIVED  
BLM, AZ STATE OFFICE  
SEP 5 '91  
PHOENIX, ARIZONA

L-100894

Form 1370-41  
(March 1984)

UNITED STATES  
DEPARTMENT OF THE INTERIOR  
BUREAU OF LAND MANAGEMENT

RECEIPT AND ACCOUNTING ADVICE

NO. 1666486

SM/AZ

09/06/91

Subject: AFFIDAVITS OF ASSESSMENT WORK (51)

2 9 12

255.00

Applicant:

CYPRUS MINERALS COMPANY  
9100 EAST MINERAL CIRCLE  
P. O. BOX 3299  
ENGLEWOOD, CO 80155

SAME - CK #6217

Remitter:

Assignor:

LEASE MANAGEMENT DATA  NEW  UPDATE  PAYMENT

ORIGINAL SERIAL NO.	ASG.	TYPE	ST.	CTY.	FUND SYMBOL	ACRES/UNITS	RATE
AMC 49788, ET AL							

AMOUNT	ANV. DATE	EXP. DATE	BILL CYC.	S/C	DISTRICT	NEXT BILL	MISC. DATA	U of M	ACTUAL UNITS

ASSIGNMENT SERIAL NO.	ASG.	TYPE	ST.	CTY.	FUND SYMBOL	ACRES/UNITS	RATE

AMOUNT	ANV. DATE	EXP. DATE	BILL CYC.	S/C	DISTRICT	NEXT BILL	MISC. DATA	U of M	ACTUAL UNITS

APPLY REMITTANCE			
ACTION	FUND SYMBOL	CTY.	AMOUNT
FILING FEE			
RENTAL			
UNEARNED			
REFUND			
TOTAL			
AMOUNT DUE			

Remarks:

*ACK. sgm*

BY: \_\_\_\_\_ DATE: \_\_\_\_\_

Lease in Escrow?  
 KGS? Of Interest?  
 Auto Escalates? Operating Rights?  
 Auto Renew? Operator  
 Bond Filed?

**FOR MMS USE ONLY**

BILLEE NUMBER	FOREST REFUGE
OCS SECTION CODE	

CASE FOLDER COPY



**CYPRIUS**  
Minerals Company

Cyprus Minerals Company  
9100 East Mineral Circle  
Post Office Box 3299  
Englewood, Colorado 80155  
303-643-5000

September 3, 1991

Bureau of Land Management  
Arizona State Office  
Siete Square Building  
3707 North 7th Street  
Phoenix, Arizona 85014

Gentlemen:

Enclosed for filing is the recorded copy of the Affidavit of Performance of Annual Work covering 51 unpatented lode mining claims known as the Bronco, et al., BLM Serial Numbers A MC 049788, et al. Also enclosed is our check in the amount of \$255.00 to cover the filing fee.

Please acknowledge receipt of the Affidavit by dating and signing a copy of this letter and return it, along with a BLM date and time-stamped copy of the Affidavit, to the attention of J. J. Bensing, Manager, Land at the above letterhead address.

Should you have any questions, please do not hesitate to call me at (303) 643-5188. Thank you for your assistance.

Sincerely,

Pat Brady  
Associate Land Administrator

/dlp

Enclosures

L-100894  
P.O.L. File

PHOENIX, ARIZONA

SEP 5 '91

RECEIVED  
BLM, AZ STATE OFFICE

Received this \_\_\_\_\_ day of \_\_\_\_\_, 1991.

By: \_\_\_\_\_

Title: \_\_\_\_\_

BUREAU OF LAND MANAGEMENT FEE SCHEDULE

Recordation of new claims has been increased from a \$5.00 filing fee to a \$10.00 filing fee per claim.

Number of New Filings: 0  
-----  
X \$ 10.00 per Claim: \$ 0  
-----

Regulations now require a \$5.00 filing fee for all documents pertaining to mining claims. As in the past all documents filed must include claim names and BLM serial numbers.

Number of Affidavits: 1  
Number of Claims: 51  
X \$ 5.00 (per claim)  
-----  
Sub Total Cost \$ 255.00  
=====

No. of Intent to Hold: 0  
Number of Claims: 0  
X \$ 5.00 (per claim)  
-----  
Sub Total Cost \$ 0  
=====

All other documents pertaining to mining claims (Transfer of Interest, Amendments, etc.) also require a charge of \$5.00 per claim.

Number of Documents: 0  
Number of Claims: 0  
X \$ 5.00 (per claim)  
-----  
Sub Total Cost \$ 0  
=====

TOTAL AMOUNT ENCLOSED: \$ 255.00  
=====

Accounting Advice/copies are to be returned to:

Cyprus Copperstone Gold Corporation  
9100 East Mineral Circle  
P. O. Box 3299  
Englewood, Colorado 80155

Attn: J. J. Bensing  
Manager, Land

By: P. J. Brady  
Name: P. J. Brady  
Title: Associate Land Administrator

RECEIVED  
BLM AZ STATE OFFICE  
SEP 5 '91  
PHOENIX, ARIZONA

STATE OF ARIZONA, ) hereby certify that the within instrument was filed recorded  
 County of Yuma )  
 In Docket No. 1665 Page 774-775 at the request of George W. Morgan

Fee No.: **21519**  
 Fee: \$ 5.00  
4.50  
5.00  
1.00

When recorded mail to:  
 George W. Morgan  
 1210 N. 35th. Street  
 Phoenix, Arizona 85008

Witness my hand and official seal:  
**OLENS E. SCHMITT**  
 County Recorder  
 By Elizabeth A. Burt  
 Deputy Recorder

**AFFIDAVIT OF PERFORMANCE OF ANNUAL WORK**

State of Arizona }  
 County of Yuma } ss

49788  
23444  
289039

RECORDED  
 B.E.M. AZ STATE OFFICE  
 OCT 9 1989  
 7:45 A.M.  
 PHOENIX, ARIZONA

1. GEORGE W. MORGAN Name  
1210 NORTH 35th. STREET Address  
PHOENIX, ARIZONA 85008  
 City State Zip

being duly sworn according to law deposes and says that he is a citizen of the United States more than eighteen years of age and that all of the facts set forth in this affidavit are true and correct according to the best of his knowledge, information and belief.

2. That he is personally acquainted with the mining claim/named IN EXHIBIT "A" ATTACHED HERETO AND MADE A PART HEREOF, situate in the SHEEP TANKS Mining District, YUMA County, Arizona, the location/of which / recorded in the office of the County Recorder of that County in Book SEE EXHIBIT A Page SEE EXHIBIT A Notice of locations/posted in Section SEE EXHIBIT A Township 1 S., Range 14 W., G&SRB&M.

3. That between the dates of JUNE 18, 1989 and NOVEMBER 19, 1989 at least ONE HUNDRED (\$100.00) dollars worth of work and improvements were done and performed upon each claim not including location work.

4. The work and improvements were made by and at the expense of GEORGE W. MORGAN, ANNA R. MORGAN AND ROBERT L. FANCHER, owners of the mine/for the purpose of complying with the laws of the United States pertaining to assessments or annual work.

5. JOSEPH A. RUSSELL, ROBERT L. FANCHER, J. SHIPP AND GEORGE W. MORGAN, III were the names of the persons employed by the owner/who labored to do the work and improvements.

6. The work and improvements done were EXCAVATE AND MOVE 250 TONS OF EARTH, ROCK AND ORE FOR THE EXPLORATION OF MINERALS. GRADE, BLADE AND REBUILD 15,000 LINEAL FEET OF 12-FOOT WORK AND ACCESS ROADS ON, TO AND THRU THE CLAIMS FOR EXPLORATION OF MINERALS. INSTALL, REPAIR AND MAINTAIN STEEL SAFETY FENCING AROUND SHAFTS, PITS, ETC.

Dated \_\_\_\_\_ George W. Morgan Signature

Subscribed to and sworn before me, a Notary Public, this 4th day of Dec 1989, by George W. Morgan

My Commission expires Sept. 14, 1992  
Alfred J. Leroy  
 Notary Public



DKT 1665 PAGE 775

EXHIBIT "A"

FOR 13 MINING CLAIMS. ALL ARE LOCATED IN YUMA COUNTY, ARIZONA,  
IN TOWNSHIP 1-S, RANGE 14-W. G&SRB&M

<u>NAME</u>	<u>BOOK</u>	<u>PAGE</u>	<u>LOC. DATE</u>	<u>BLM. NO.</u>	<u>OWNER</u>	<u>SECTION</u>
BRONCO ✓	1424	470	6-6-52	49788 ✓	MORGAN/FANCHER	3
BRONCO III ✓	1424	468	6-25-79	49789 ✓	MORGAN/FANCHER	3
BVO FRAC 1 ✓	1446	41	3-7-85	234414 ✓	MORGAN/FANCHER	3, 10
BVO FRAC 2 ✓	1603	55	9-1-88	289039 ✓	MORGAN/FANCHER	10
VERDSTONE 1 ✓	1537	111	5-18-87	269844 ✓	MORGAN/FANCHER	3, 10
VERDSTONE 2 ✓	1424	464	11-26-79	99662 ✓	MORGAN	10
VERDSTONE 3 ✓	1143	544	11-26-79	99663 ✓	MORGAN	10
VERDSTONE 4 ✓	1424	466	1-12-80	99664 ✓	MORGAN	10
VERDSTONE 5 ✓	1143	548	1-12-80	99665 ✓	MORGAN	3, 10
BIG DEAL ✓	1424	460	12-16-73	49792 ✓	MORGAN	10, 11
OAKLAND ✓	1537	111	5-18-87	269845 ✓	MORGAN/FANCHER	10
OAKLAND 2 ✓	1424	458	11-26-79	99660 ✓	MORGAN	10
OAKLAND 3 ✓	1143	540	11-26-79	99661 ✓	MORGAN	10

13

RECEIVED  
B.L.M. AZ STATE OFFICE

OCT 9 1990

7:45 A.M.  
PHOENIX, ARIZONA

IN TOWNSHIP 1-S, RANGE 14-W. G&SRB&M

NAME	BOOK	PAGE	LOC. DATE	BLM. NO.	OWNER	SECTION
BRONCO	1424	470	6-6-52	49788	MORGAN/FANCHER	3
BRONCO III	1424	468	6-25-79	49789	MORGAN/FANCHER	3
DVO FRAC 1	1446	41	3-7-85	234414	MORGAN/FANCHER	3, 10
DVO FRAC 2	1603	55	9-1-88	289039	MORGAN/FANCHER	10
ERDSTONE 1	1537	111	5-18-87	269844	MORGAN/FANCHER	3, 10
ERDSTONE 2	1424	464	11-26-79	99662	MORGAN	10
ERDSTONE 3	1143	544	11-26-79	99663	MORGAN	10
ERDSTONE 4	1424	466	1-12-80	99664	MORGAN	10
ERDSTONE 5	1143	548	1-12-80	99665	MORGAN	3, 10
IG DEAL	1424	460	12-16-73	49792	MORGAN	10, 11
AKLAND	1537	111	5-18-87	269845	MORGAN/FANCHER	10
AKLAND 2	1424	458	11-26-79	99660	MORGAN	10
AKLAND 3	1143	540	11-26-79	99661	MORGAN	10
HMC 1 FRAC	1535	186	5-2-87	269930	MORGAN/FANCHER	10
HMC 23	1535	200	5-4-87	269913	MORGAN/FANCHER	10
HMC 24	1535	202	5-4-87	269914	MORGAN/FANCHER	10, 11
HMC 25	1542	908	5-4-87	269915	MORGAN/FANCHER	10, 15
HMC 26	1535	206	5-4-87	269916	MORGAN/FANCHER	10, 11, 14, 15
HMC 31	1535	216	5-4-87	269921	MORGAN/FANCHER	11
HMC 32	1535	218	5-4-87	269922	MORGAN/FANCHER	11
HMC 33	1542	916	5-4-87	269923	MORGAN/FANCHER	11, 14
HMC 34	1542	918	5-4-87	269924	MORGAN/FANCHER	11, 14
HMC 14	1551	124	8-5-87	273343	MORGAN/FANCHER	3, 10
HMC 15	1551	126	8-5-87	273344	MORGAN/FANCHER	3
HMC 17	1551	128	8-5-87	273345	MORGAN/FANCHER	3, 10
HMC 18	1551	130	8-5-87	273346	MORGAN/FANCHER	3
HMC 19	1551	132	8-5-87	273347	MORGAN/FANCHER	3
HMC 20	1551	134	8-5-87	273348	MORGAN/FANCHER	3
HMC 21	1551	136	8-5-87	273349	MORGAN/FANCHER	3
HMC 22	1551	138	8-5-87	273350	MORGAN/FANCHER	3
HMC 300	1555	518	8-2-87	272801	MORGAN/FANCHER	2, 3
HMC 301	1549	450	8-2-87	272802	MORGAN/FANCHER	2, 11
HMC 302	1549	452	8-2-87	272803	MORGAN/FANCHER	2
HMC 303	1549	454	8-2-87	272804	MORGAN/FANCHER	2
HMC 304 FRAC	1549	456	8-3-87	272805	MORGAN/FANCHER	2
HMC 305 FRAC	1549	458	8-3-87	272806	MORGAN/FANCHER	2, 3
HMC 306 FRAC	1562	342	9-16-87	275297	MORGAN/FANCHER	3, 10
HMC 307 FRAC	1558	591	9-16-87	275298	MORGAN/FANCHER	3
HMC 400	1549	460	8-3-87	272807	MORGAN/FANCHER	11
HMC 401	1549	462	8-3-87	272808	MORGAN/FANCHER	11
HMC 402	1549	464	8-3-87	272809	MORGAN/FANCHER	11
HMC 403	1549	466	8-3-87	272810	MORGAN/FANCHER	11
HMC 405	1549	470	8-3-87	272812	MORGAN/FANCHER	11
HMC 406	1555	520	8-3-87	272813	MORGAN/FANCHER	2, 10, 11
HMC 407	1549	474	8-3-87	272814	MORGAN/FANCHER	2, 3, 10, 11
HMC 408	1549	476	8-4-87	272815	MORGAN/FANCHER	11
HMC 409	1549	478	8-4-87	272816	MORGAN/FANCHER	11
HMC 410	1549	480	8-4-87	272817	MORGAN/FANCHER	11
HMC 411	1549	482	8-4-87	272818	MORGAN/FANCHER	11
GAM 30	1634		3-11-89	294678	MORGAN/FANCHER	11

49788  
234414  
289039  
269844  
99660  
49792  
269892  
273343  
272801  
275297  
294678  
Lji

RECEIVED  
B.L.M. AZ STATE OFFICE

AUG 21 1990  
7:45 A.M.  
PHOENIX, ARIZONA

ENTERED IN COMPUTER

9-19-90 Lji

8-1-89

Copy

# Last Will and Testament of

GEORGE WILLIAM MORGAN

I, GEORGE WILLIAM MORGAN, a resident of Maricopa County, Arizona, being of sound and disposing mind, do hereby make, publish and declare this to be my Last Will and Testament, hereby revoking any and all Wills and Codicils to Wills heretofore made by me.

FIRST: I declare that I am married and that my wife's name is ANNA RITA MORGAN, and that I have one child, namely, GEORGE WILLIAM MORGAN, JR., who is over the age of majority.

SECOND: I hereby give, devise and bequeath all of my estate, real, personal and mixed, and wheresoever situate, and whatsoever kind and nature, to my wife, ANNA RITA MORGAN, provided that my said wife shall survive me for a period of sixty (60) days.

THIRD: In the event my said wife, ANNA RITA MORGAN, shall fail to survive me for a period of sixty (60) days, then and in such event I direct the distribution of my estate in the existing sums, quantities and items, or the balance of such sums, quantities and items as may exist at the time of the distribution of my estate as follows:

- A. *Please note:*  
Lumsden Road, *This is an*  
8-cylinder au *ORIGINAL*  
Deposit which *signature of*  
*the deceased.* →  
\$10,000.00.  
  
\$10,000.00. *[Redacted]*  
  
Citibank, Phoenix, Arizona, C.D. No. 002-91-26-061, \$10,000.00.  
First Interstate Bank, Phoenix, Arizona, C.D. No. 825299,  
\$10,000.00.

s:  
Presently residing at 801 East  
Cosmopolitan, antique Lincoln,  
  
following Certificates of  
the designated depository:  
a, C.D. No. 909-632-852-9,  
  
i, C.D. No. 909-632-372-8,

**RECEIVED**  
**B.L.M. AZ STATE OFFICE**

**AUG 21 1990**  
**7:45 A.M.**  
**PHOENIX, ARIZONA**

*George William Morgan*

**CERTIFICATION OF VITAL RECORD**

**STATE OF ARIZONA**

STATE OF ARIZONA

STATE COPY

DEPARTMENT OF HEALTH SERVICES - OFFICE OF VITAL RECORDS DEATH NO. D 102-  
**CERTIFICATE OF DEATH**

1. NAME OF DECEASED A. FIRST: <b>GEORGE</b> B. MIDDLE: <b>WILLIAM</b> C. LAST: <b>MORGAN, SR.</b>			2. SEX: <b>MALE</b>	3. DATE OF DEATH MONTH: <b>MARCH</b> DAY: <b>29</b> YEAR: <b>1990</b>		
4. RACE (e.g., white, black, American Indian, [specify tribe] etc.) SPECIFY: <b>WHITE</b>		5. WAS DECEDENT OF HISPANIC ORIGIN: (SPECIFY YES OR NO) <b>NO</b>		6. IF YES, INDICATE MEXICAN, SPANISH, PUERTO RICAN, CUBAN, ETC. <b>N/A</b>		7. WAS DECEDENT EVER IN U.S. ARMED FORCES? (SPECIFY YES OR NO) <b>NO</b>
8. PLACE OF DEATH A. COUNTY: <b>MARICOPA</b> B. TOWN OR CITY: <b>PHOENIX</b>		9. C. HOSPITAL OR INSTITUTION (IF RESIDENCE, GIVE STREET ADDRESS): <b>1210 N. 35TH ST</b>		10. SURVIVING SPOUSE (IF WIFE, GIVE MAIDEN NAME): <b>ANNA ZIELINSKI</b>		
11. STATE AND CITY OF BIRTH (if not in USA, name country): <b>SCHENECTADY, N.Y.</b>		12. CITIZEN OF WHAT COUNTRY? SPECIFY: <b>UNITED STATES</b>		13. SOCIAL SECURITY NO.: <b>409-01-9337</b>		14. USUAL OCCUPATION (Give kind of work done <b>Eds B Co, Inc. At</b> if retired): <b>ENGINEER</b>
15. USUAL RESIDENCE A. STATE: <b>ARIZONA</b> B. COUNTY: <b>MARICOPA</b> C. TOWN OR CITY: <b>PHOENIX</b> D. ZIP CODE: <b>85008</b>		16. HOW LONG IN ARIZONA? <b>40 YEARS</b>		17. EDUCATION HIGHEST GRADE COMPLETED: <b>COLLEGE (1-4 or 5+)</b>		
18. STREET ADDRESS OR R.F.D.: <b>1210 N. 35TH ST</b>		19. INSIDE CITY LIMITS? (SPECIFY Yes or No) <b>YES</b>		20. ON RESERVATION (SPECIFY Yes or No) <b>NO</b>		21. PREVIOUS STATE OF RESIDENCE: <b>ILLINOIS</b>
22. FATHER'S NAME A. FIRST: <b>MORTIMOR</b> B. MIDDLE: <b>SMITH</b> C. LAST: <b>MORGAN</b>			23. MOTHER'S MAIDEN NAME A. FIRST: <b>JULIA</b> B. MIDDLE: <b>ULRICH</b> C. LAST: <b>ULRICH</b>			24. ELEMENTARY-SECONDARY (0-12): <b>2</b>
25. INFORMANT'S SIGNATURE: <i>[Signature]</i> <b>FOR ANNA MORGAN</b>			26. RELATIONSHIP TO DECEASED: <b>WIFE</b>			27. ADDRESS: <b>1210 N. 35TH ST, PHOENIX, ARIZONA 85008</b>
28. BURIAL, CREMATION, REMOVAL, OTHER (Specify): <b>BURIAL</b>		29. DATE: <b>3/31/90</b>		30. CEMETERY OR CREMATORY - NAME/LOCATION: <b>GREENWOOD MEMORY LAWN PHOENIX, ARIZONA</b>		31. EMBALMER'S SIGNATURE: <i>[Signature]</i> CERT. NO.: <b>859</b>
32. FUNERAL HOME NAME: <b>MERCER MORTUARY, 1541 E. THOMAS RD, PHOENIX, ARIZONA</b>		33. STREET ADDRESS: <b>1541 E. THOMAS RD, PHOENIX, ARIZONA</b>		34. CITY AND STATE: <b>PHOENIX, ARIZONA</b>		35. FUNERAL DIRECTOR or person acting in such (SIGNATURE): <i>[Signature]</i> CERT. NO.: <b>686</b>
36. TO THE BEST OF MY KNOWLEDGE, DEATH OCCURRED AT THE TIME, DATE AND PLACE AND DUE TO THE CAUSE(S) STATED. 20. SIGNATURE AND TITLE: <i>[Signature]</i> DATE SIGNED (Mo., Day, Year): <b>3-29-90</b>			37. ON THE BASIS OF EXAMINATION AND/OR INVESTIGATION, IN MY OPINION DEATH OCCURRED AT THE TIME, DATE AND PLACE DUE TO THE CAUSE(S) AND MANNER STATED. 34. SIGNATURE AND TITLE: <i>[Signature]</i> DATE SIGNED (Mo., Day, Year): <b>3-29-90</b>			38. HOUR OF DEATH: <b>3:15 A.M.</b>
39. NAME AND ADDRESS OF CERTIFIER, PHYSICIAN, MEDICAL EXAMINER OR TRIBAL LAW ENFORCEMENT AUTHORITY (Type or Print): <b>A.S. PREMKUMAR, M.D. 2910 N. 3RD ST, PHX, AZ</b>			40. AUTHORIZED FOR CREMATION (SPECIFY) <input type="checkbox"/> Yes <input checked="" type="checkbox"/> No			41. MEDICAL EXAMINER'S SIGNATURE: <i>[Signature]</i>
42. DATE REGISTERED: <b>APR - 2 1990</b>		43. REG. FILE NO.: <b>5193</b>		44. REGISTRAR'S SIGNATURE: <i>[Signature]</i>		45. REG. DISTRICT: <b>0701</b>
46. SEQUENTIALLY LIST CONDITIONS, IF ANY, LEADING TO IMMEDIATE CAUSE ENTER UNDERLYING CAUSE (DISEASE OR INJURY THAT INITIATED EVENTS RESULTING IN DEATH) LAST.		47. A. IMMEDIATE CAUSE (FINAL DISEASE OR CONDITION RESULTING IN DEATH) (ENTER ONLY ONE CAUSE ON EACH LINE): <b>MALIGNANT MESOTHELIOMA</b>				48. APPROXIMATE INTERVAL BETWEEN ONSET AND DEATH
		49. B. DUE TO OR AS A CONSEQUENCE OF: <b>Massive left pleural Effusion</b>				
		50. C. DUE TO OR AS A CONSEQUENCE OF:				
51. PART II. Other significant conditions contributing to death but not resulting in the underlying cause given in Part I						
52. MANNER OF DEATH <input type="checkbox"/> NATURAL CAUSES <input type="checkbox"/> ACCIDENT <input type="checkbox"/> SUICIDE <input type="checkbox"/> HOMICIDE <input type="checkbox"/> PENDING INVESTIGATION <input type="checkbox"/> UNDETERMINED			53. DATE OF INJURY MO. DAY YR: _____ HOUR: _____		54. INJURY AT WORK? (Specify Yes or No) <b>NO</b>	
55. PLACE OF INJURY (At home, farm, street, factory, office building, etc.) SPECIFY: _____			56. WHERE LOCATED? STREET ADDRESS: _____ CITY OR TOWN: _____ STATE: _____		57. DESCRIBE HOW INJURY OCCURRED: _____	
58. SUPPLEMENTARY ENTRIES: <b>FUR [unclear]</b>						

STATE OF ARIZONA )  
COUNTY OF MARICOPA ) SS

DATE ISSUED **April 2, 1990**

This is a true and exact reproduction of the document officially registered and placed on file in the VITAL RECORDS SECTION, DEPARTMENT OF HEALTH SERVICES, PHOENIX, ARIZONA issued under the authority of A.R.S. 36-341, and by direction of:

*Hani R. Szigh*  
Hani R. Szigh  
Chief Deputy County Registrar  
Maricopa County Department of Health Services

This copy not valid unless prepared on engraved border displaying county seal in color and impressed with raised seal of issuing agency.

1405835



Form 1370-41  
(March 1934)

UNITED STATES  
DEPARTMENT OF THE INTERIOR  
BUREAU OF LAND MANAGEMENT

RECEIPT AND ACCOUNTING ADVICE

NO. 16-1730 00

Subject: TRANSFER OF INTEREST (50)

SM/AZ 00/01/90  
OK  
2 7 12 250.00

Applicant:  
  
ANNA R. MORGAN  
C/O BENDIGO, INC.  
3410 W. PLUMB LANE  
RENO, AZ 89509  
NV

Remitter: SAME CK #105  
702-323-4485

Assignor:

LEASE MANAGEMENT DATA  NEW  UPDATE  PAYMENT

ORIGINAL SERIAL NO.	ASG.	TYPE	ST.	CTY.	FUND SYMBOL	ACRES/UNITS	RATE
AMC 49788, ET AL							

AMOUNT	ANV. DATE	EXP. DATE	BILL CYC.	S/C	DISTRICT	NEXT BILL	MISC. DATA	U of M	ACTUAL UNITS

ASSIGNMENT SERIAL NO.	ASG.	TYPE	ST.	CTY.	FUND SYMBOL	ACRES/UNITS	RATE

AMOUNT	ANV. DATE	EXP. DATE	BILL CYC.	S/C	DISTRICT	NEXT BILL	MISC. DATA	U of M	ACTUAL UNITS

APPLY REMITTANCE			
ACTION	FUND SYMBOL	CTY.	AMOUNT
FILING FEE			
RENTAL			
UNEARNED			
REFUND			
TOTAL			
AMOUNT DUE			

Remarks:

BY: \_\_\_\_\_ DATE: \_\_\_\_\_

- Lease in Escrow?
  - KGS?
  - Auto Escalates?
  - Auto Renew?
- Of Interest?  
Operating Rights?  
Operator  
Bond Filed?

FOR MMS USE ONLY	
BILLEE NUMBER	FOREST REFUGE
OCS SECTION CODE	

**BENDIGO, INC.**  
3410 W. Plumb Lane  
Reno, Nevada 89509  
(702) 323-4485

August 16, 1990

Bureau of Land Management  
Arizona State Office  
3707 N. 7th Street  
P.O. Box 16563  
Phoenix, AZ. 85011

Dear Sir,

Bendigo Inc. has been retained to manage the attached list of claims held by the Morgans, et al, and the Fanchers, et al. George W. Morgan, passed away on March 29, 1990. As his wife, Anna R. Morgan has survived him by 60 days, she has assumed his interest in the attached list of claims. Please note this in your files to clarify title. Enclosed are copies of George Morgan's Death Certificate and the first page of his Last Will and Testament as proof. Please return these to the above listed address as soon as possible. Enclosed is a check for \$250.00 (50 claims @ \$5.00/claim) to cover handling fees.

Thank you for your attention to this detail.

Sincerely,

*Diana P. Kern*

Diana P. Kern  
President

*Original  
Death Certificate  
Returned (P)*

RECEIVED  
B.L.M. AZ STATE OFFICE

AUG 21 1990  
7:45 A.M.  
PHOENIX, ARIZONA

**BENDIGO, INC.**

3410 W. Plumb Lane

Reno, Nevada 89509



Fold at line over top of envelope to the right  
of the return address.

**CERTIFIED**

P 554 186 639

**MAIL**

**RETURN RECEIPT  
REQUESTED**

Bureau of Land Management  
ARIZONA STATE OFFICE  
3707, N. 7th Street  
P.O. Box 16563  
Phoenix, AZ. 85011

8-1-89

copy

# Last Will and Testament of

GEORGE WILLIAM MORGAN

I, GEORGE WILLIAM MORGAN, a resident of Maricopa County, Arizona, being of sound and disposing mind, do hereby make, publish and declare this to be my Last Will and Testament, hereby revoking any and all Wills and Codicils to Wills heretofore made by me.

FIRST: I declare that I am married and that my wife's name is ANNA RITA MORGAN, and that I have one child, namely, GEORGE WILLIAM MORGAN, JR., who is over the age of majority.

SECOND: I hereby give, devise and bequeath all of my estate, real, personal and mixed, and wheresoever situate, and whatsoever kind and nature, to my wife, ANNA RITA MORGAN, provided that my said wife shall survive me for a period of sixty (60) days.

THIRD: In the event my said wife, ANNA RITA MORGAN, shall fail to survive me for a period of sixty (60) days, then and in such event I direct the distribution of my estate in the existing sums, quantities and items, or the balance of such sums, quantities and items as may exist at the time of the distribution of my estate to the following persons:

A. To my son, GEORGE W. MORGAN, JR., presently residing at 801 East Lumsden Road, Brandon, Florida 33511, one 1951 Cosmopolitan, antique Lincoln, 8-cylinder automobile.

My said son will also receive the following Certificates of Deposit which are held in trust for his benefit at the designated depository:

Western Savings, Phoenix, Arizona, C.D. No. 909-632-852-9,  
\$10,000.00.

Western Savings, Phoenix, Arizona, C.D. No. 909-632-372-8,  
\$10,000.00.

Citibank, Phoenix, Arizona, C.D. No. 002-91-26-061, \$10,000.00.

First Interstate Bank, Phoenix, Arizona, C.D. No. 825299,  
\$10,000.00.

WILL - Page One

AUG 21 1990

7:45 A.M.  
PHOENIX, ARIZONA

RECEIVED  
B.L.M. AZ STATE OFFICE

*George William Morgan*



DKT 16:37 120

State of Arizona 08052  
County of Yuma

I hereby certify that the within instrument  
was filed and recorded at the request of  
*Homestake Mining*  
NOTARY - 2 122-59

When recorded return to:  
Homestake Mining Company  
155 Glendale, Sulite 18  
Sparks, NV 89431

INDEXED

Doc# 1637  
Page 120-121

Witness my hand and official seal the day  
and year aforesaid.

GLENYS E. SCHMITT

AFFIDAVIT OF PERFORMANCE OF ANNUAL WORK

*Glenys E. Schmitt*  
County Recorder  
Notary Recorder

State of Nevada )  
County of Washoe ) ss.

MICROFILM  
49792

TERRY L. JENNINGS, being duly sworn, deposes and says that he is a citizen of the United States and more than eighteen years of age, and is an employee of HOMESTAKE MINING COMPANY OF CALIFORNIA, a corporation organized under the laws of the State of California and authorized to do business in the State of Arizona, and is personally acquainted with the mining claims described in the attached Exhibit A, located in Yuma County, AZ. *99660* *269844* *epi*

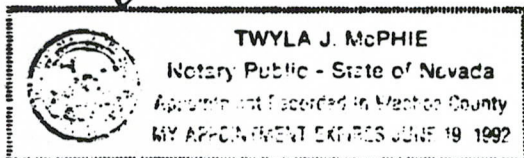
That between the 14th and 15th day of March, 1989, at least \$400.00 worth of work and improvements were done and performed upon said claims, not including the location work of said claim. Such work and improvements were made at the expense of Homestake Mining Company of California, for the benefit of the owners of the claims, George W. and Anna R. Morgan, Melvin Y. Morgan, and Robert L. and Linda M. Fancher, for the purpose of complying with the laws of the United States pertaining to assessment or annual work, for the assessment year ending September 1, 1989. Hershkowitz Brothers Excavating, Box 114, Wickenburg, AZ 85358, Hunter Mining Lab, Sparks, NV, and Homestake employees were employed and labored upon said claims, and did said work and improvements, which consisted of drilling, preparing samples and fire assaying.

HOMESTAKE MINING COMPANY OF CALIFORNIA

By *Terry L. Jennings*  
Agent

Subscribed and sworn to before me this  
27th day of April, 1989.

*Twyla J. McPhie*  
Notary Public



RECEIVED  
B.L.M. AZ STATE OFFICE

MAY 11 1989

7:45 A.M.  
PHOENIX, ARIZONA

*Fee Pd.*  
*epi*

(4)

NAME	BOOK	PAGE	LOC. DATE	BLM. NO	OWNER	COUNTY	SECT	TWP	RGE
BIG-BEAL	1024	460	12/16/73	49792	MORGAN	YUMA	10,11	1S	14W
OAKLAND	1537	113	05/18/87	269845	MORGAN/PANCHER	YUMA	10	1S	14W
OAKLAND 02	1024	458	11/26/79	99660	MORGAN	YUMA	10	1S	14W
OAKLAND 03	1143	540	11/26/79	99661	MORGAN	YUMA	10	1S	14W

DKT 1637 PAGE 121

RECEIVED

B.L.M. AZ STATE OFFICE

MAY 11 1989

7:45 A.M.

PHOENIX, ARIZONA

I hereby certify that the within instrument was filed, and recorded at the request of

*Homestake Mining Co.*  
1989 MAY - 2 10:59

Doc# 1637  
Page 122-123

Witness my hand and official seal the day and year aforesaid.

GLENYS E. SCHMITT

*Glenys E. Schmitt*  
County Recorder  
Recorder

5.00  
4.00  
5.00  
1.00

INDEXED

When recorded return to:  
Homestake Mining Company  
155 Glendale, Sulite 18  
Sparks, NV 89431

AFFIDAVIT OF PERFORMANCE OF ANNUAL WORK

State of Nevada )  
County of Washoe ) ss.

MICROFILMED

269844

TERRY L. JENNINGS, being duly sworn, deposes and says that he is a citizen of the United States and more than eighteen years of age, and is an employee of HOMESTAKE MINING COMPANY OF CALIFORNIA, a corporation organized under the laws of the State of California and authorized to do business in the State of Arizona, and is personally acquainted with the mining claims described in the attached Exhibit A, located in Yuma County, AZ.

49988  
99660  
234414  
289039  
273343  
272801  
275297  
gi


That between the 12th and 14th day of March, 1989, at least \$3,700.00 worth of work and improvements were done and performed upon said claims, not including the location work of said claim. Such work and improvements were made at the expense of Homestake Mining Company of California, for the benefit of the owners of the claims, George W. and Anna R. Morgan, Melvin Y. Morgan, and Robert L. and Linda M. Fancher, for the purpose of complying with the laws of the United States pertaining to assessment or annual work, for the assessment year ending September 1, 1989. Hershkowitz Brothers Excavating, Box 114, Wickenburg, AZ 85358, Hunter Mining Lab, Sparks, NV, and Homestake employees were employed and labored upon said claims, and did said work and improvements, which consisted of drilling, preparing samples and fire assaying.

HOMESTAKE MINING COMPANY OF CALIFORNIA

By *Terry Jennings*  
Agent

Subscribed and sworn to before me this 27th day of April, 1989.

*Gwyla J. McPhie*  
Notary Public



RECEIVED  
B.L.M. AZ STATE OFFICE

MAY 11 1989  
7:45 A.M.  
PHOENIX, ARIZONA

(37)

NAME	BOOK	PAGE	LOC. DATE	BLM. NO	OWNER	COUNTY	SECT	TWP	RGE
BRONCO	1424	470	06/06/52	49788	MORGAN/FANCHER	YUMA	3	1S	14W
BRONCO III	1424	468	11/02/68	49789	MORGAN/FANCHER	YUMA	3,10	1S	14W
BVO FRAC #1	1446	41	03/07/85	234414	MORGAN/FANCHER	YUMA	3,10	1S	14W
BVO FRAC #2	1603	55	09/01/88	289039	MORGAN/FANCHER	YUMA	10	1S	14W
H.M.C. 14	1551	124	08/05/87	273343	Morgan/Fancher	YUMA	3,10	1S	14W
H.M.C. 15	1551	126	08/05/87	273344	Morgan/Fancher	YUMA	3	1S	14W
H.M.C. 17	1551	128	08/05/87	273345	Morgan/Fancher	YUMA	3,10	1S	14W
H.M.C. 18	1551	130	08/05/87	273346	Morgan/Fancher	YUMA	3	1S	14W
H.M.C. 19	1551	132	08/05/87	273347	Morgan/Fancher	YUMA	3	1S	14W
H.M.C. 20	1551	134	08/05/87	273348	Morgan/Fancher	YUMA	3	1S	14W
H.M.C. 21	1551	136	08/05/87	273349	Morgan/Fancher	YUMA	3	1S	14W
H.M.C. 22	1551	138	08/05/87	273350	Morgan/Fancher	YUMA	3	1S	14W
H.M.C. 300	1555	518	08/02/87	272801	Morgan/Fancher	YUMA	2,3	1S	14W
H.M.C. 301	1549	450	08/02/87	272802	Morgan/Fancher	YUMA	2,11	1S	14W
H.M.C. 302	1549	452	08/02/87	272803	Morgan/Fancher	YUMA	2	1S	14W
H.M.C. 303	1549	454	08/02/87	272804	Morgan/Fancher	YUMA	2	1S	14W
H.M.C. 304 FRAC	1549	456	08/03/87	272805	Morgan/Fancher	YUMA	2	1S	14W
H.M.C. 305 FRAC	1549	458	08/03/87	272806	Morgan/Fancher	YUMA	2,3	1S	14W
H.M.C. 306 FRAC	1562	342	09/16/87	275297	Morgan/Fancher	YUMA	3,10	1S	14W
H.M.C. 307 FRAC	1558	591	09/16/87	275298	Morgan/Fancher	YUMA	3	1S	14W
H.M.C. 400	1549	460	08/03/87	272807	Morgan/Fancher	YUMA	11	1S	14W
H.M.C. 401	1549	462	08/03/87	272808	Morgan/Fancher	YUMA	11	1S	14W
H.M.C. 402	1549	464	08/03/87	272809	Morgan/Fancher	YUMA	11	1S	14W
H.M.C. 403	1549	466	08/03/87	272810	Morgan/Fancher	YUMA	11	1S	14W
H.M.C. 404	1549	468	08/03/87	272811	Morgan/Fancher	YUMA	11	1S	14W
H.M.C. 405	1549	470	08/03/87	272812	Morgan/Fancher	YUMA	11	1S	14W
H.M.C. 406	1555	520	08/03/87	272813	Morgan/Fancher	YUMA	2,10,11	1S	14W
H.M.C. 407	1549	474	08/03/87	272814	Morgan/Fancher	YUMA	2,3,10,11	1S	14W
H.M.C. 408	1549	476	08/04/87	272815	Morgan/Fancher	YUMA	11	1S	14W
H.M.C. 409	1549	478	08/04/87	272816	Morgan/Fancher	YUMA	11	1S	14W
H.M.C. 410	1549	480	08/04/87	272817	Morgan/Fancher	YUMA	11	1S	14W
H.M.C. 411	1549	482	08/04/87	272818	Morgan/Fancher	YUMA	11	1S	14W
VERDSTONE #1	1537	111	05/18/87	269844	MORGAN/FANCHER	YUMA	3,10	1S	14W
VERDSTONE #2	1424	464	11/26/79	99662	MORGAN	YUMA	10	1S	14W
VERDSTONE #3	1143	544	11/26/79	99663	MORGAN	YUMA	10	1S	14W
VERDSTONE #4	1424	466	01/12/80	99664	MORGAN	YUMA	10	1S	14W
VERDSTONE #5	1143	548	01/12/80	99665	MORGAN	YUMA	3,10	1S	14W

DKT 1637 PAGE 12

RECEIVED  
 BLM. AZ STATE OFFICE  
 MAY 11 1989  
 7:45 A.M.  
 PHOENIX, ARIZONA

UNITED STATES  
DEPARTMENT OF THE INTERIOR  
BUREAU OF LAND MANAGEMENT

RECEIPT AND ACCOUNTING ADVICE

NO. 1573462 02

Subject: AFFIDAVIT OF LABOR (41)

BAF/AZ MAY 11 89 0 13 12

20500

Applicant: HOMESTAKE MINING COMPANY  
FOR MORGAN/FANCHER  
155 GLENDALE, SUITE 18  
SPARKS, NV 89431

*acknowledged  
5-19-89*

*OK*

Remitter:

HOMESTAKE MINING CO.,  
650 CALIFORNIA STREET

NO. 01001613

Assignor:

LEASE MANAGEMENT DATA									
<input type="checkbox"/> NEW <input type="checkbox"/> UPDATE <input type="checkbox"/> PAYMENT									
ORIGINAL SERIAL NO.	ASG.	TYPE	ST.	CTY.	FUND SYMBOL			ACRES/UNITS	RATE
AMC'S PER ATTACHED AFFIDAVIT									
AMOUNT	ANV. DATE	EXP. DATE	BILL CYC.	S/C	DISTRICT	NEXT BILL	MISC. DATA	U of M	ACTUAL UNITS
ASSIGNMENT SERIAL NO.	ASG.	TYPE	ST.	CTY.	FUND SYMBOL			ACRES/UNITS	RATE
AMOUNT	ANV. DATE	EXP. DATE	BILL CYC.	S/C	DISTRICT	NEXT BILL	MISC. DATA	U of M	ACTUAL UNITS

APPLY REMITTANCE			
ACTION	FUND SYMBOL	CTY.	AMOUNT
FILING FEE			
RENTAL			
UNEARNED			
REFUND			
TOTAL			
AMOUNT DUE			

Remarks:

BY: \_\_\_\_\_ DATE: \_\_\_\_\_

Lease in Escrow?  
 KGS?                      Of Interest?  
 Auto Escalates?            Operating Rights?  
 Auto Renew?                Operator  
    Bond Filed?

**FOR MMS USE ONLY**

BILLEE	FOREST REFUGE
NUMBER	
OCS SECTION	
CODE	



**MINING COMPANY**

EXPLORATION DIVISION  
MAILING ADDRESS

155 GLENDALE, SUITE 18, SPARKS, NEVADA 89431

(702) 331-6980

May 8, 1989

Bureau of Land Management  
P. O. Box 16563  
Phoenix, AZ 85011

Gentlemen:

Enclosed please find the following copies, recorded in Yuma County:

1. Affidavit of Performance of Annual Work for 37 mining claims, including the Bronco, Bronco III, BVO Frac #1, etc.
2. Affidavit of Performance of Annual Work for 4 mining claims, Big Deal, Oakland, and Oakland 2 & 3.
3. Our check in the amount of \$205.00.

Please send your receipt to my attention at the above address, and if you have any questions, please call.

Very truly yours,

Twyla McPhie  
Land Assistant

cc: J. Barton wi. orig.

**RECEIVED**  
**B.L.M. AZ STATE OFFICE**

**MAY 11 1989**

**7:45 A.M.**  
**PHOENIX, ARIZONA**

County of Arizona  
 County of Yuma      00606

I hereby certify that the within instrument  
 was filed and recorded at the request of  
*Homestake Mining Company*

1988 JAN 12 AM 10 21  
 Docket 1570 49788  
 Page 824-825 234414  
 Witness my hand and official seal this  
 and year aforesaid. 269844

GLENYS E. SCHMITT 99660  
 County Recorder 5.00  
*Glenys E. Schmitt*  
 Deputy Recorder 4.00  
 MICROFILMED 5.00  
 1.00

When recorded return to:  
 Homestake Mining Company  
 155 Glendale, Suite 18  
 Sparks, NV 89431

AFFIDAVIT OF PERFORMANCE OF ANNUAL WORK

STATE OF NEVADA      )  
                                   ) ss  
 COUNTY OF WASHOE    )

INDEXED

R. R. KERN, being duly sworn, deposes and says that he is a citizen of the United States and more than eighteen years of age, and is an employee of HOMESTAKE MINING COMPANY OF CALIFORNIA, a corporation organized under the laws of the State of California and authorized to do business in the State of Arizona, and is personally acquainted with the mining claims described in the attached Exhibit A, located in Yuma County, AZ.

That between the 6th day of September, 1987, and the 20th day of November, 1987, at least \$900.00 worth of work and improvements were done and performed upon said claims, not including the location work of said claim. Such work and improvements were made at the expense of Homestake Mining Company of California for George W. Morgan, Anna R. Morgan, Melvin Y. Morgan, Robert L. Fancher, Linda M. Fancher, and Homestake Mining Company, owners of said claims, for the purpose of complying with the laws of the United States pertaining to assessment or annual work, for the assessment year ending September 1, 1988; and Davis Bros., P. O. Box 449, Polson, MT 59860, and Douglas Drilling, Drawer A, Douglas, WY 82633, were employed and labored upon said claims, did said work and improvements, which consisted of the following: Drilling.


HOMESTAKE MINING COMPANY OF CALIFORNIA

BY *R. L. Kern*  
 AGENT

Subscribed and sworn to before me this  
 6th day of January, 1988.

*Twylla J. McPhie*  
 Notary Public

RECEIVED  
 B.L.M. AZ STATE OFFICE  
 JAN 25 1988  
 7:45 A.M.  
 PHOENIX, ARIZONA



NAME	BOOK	PAGE	LOC. DATE	BLM. NO	OWNER	SECT	TWP	RGE
BRONCO •	1424	470	06/06/52	49788	MORGAN/FANCHER	3	1S	14W
BRONCO III •	1424	468	11/02/68	49789	MORGAN/FANCHER	3,10	1S	14W
BVO FRAC #1 •	1446	41	03/07/85	234414	MORGAN/FANCHER	3,10	1S	14W
BVO FRAC #2 • (50%)	1424	474	03/07/85	234415	MORGAN/FANCHER	10	1S	14W
VERDSTONE #1 •	1537	111	05/18/87	269844	MORGAN/FANCHER	3,10	1S	14W
VERDSTONE #2 •	1424	464	11/26/79	99662	MORGAN	10	1S	14W
VERDSTONE #3 •	1143	544	11/26/79	99663	MORGAN	10	1S	14W
VERDSTONE #4 •	1424	466	01/12/80	99664	MORGAN	10	1S	14W
VERDSTONE #5 •	1143	548	01/12/80	99665	MORGAN	3,10	1S	14W

RECEIVED  
B.L.M. AZ STATE OFFICE

JAN 25 1988

7:45 A.M.  
PHOENIX, ARIZONA



DKT 1570 822

State of Arizona  
County of Yuma      00605

I hereby certify that the within instrument  
was filed and recorded at the request of  
*Homestake Mining Company*  
~~1988 JAN 12 AM 10 21~~  
Docket 1570  
Page 822-823

Witness my hand and official seal the day  
and year aforesaid.

GLENYS E. SCHMITT  
*Glenys E. Schmitt*  
County Recorder  
Deputy Recorder  
MICROFILMED  
5.0  
4.0

When recorded return to:  
Homestake Mining Company  
155 Glendale, Suite 18  
Sparks, NV 89431

AFFIDAVIT OF PERFORMANCE OF ANNUAL WORK

STATE OF NEVADA      )  
                                  ) ss  
COUNTY OF WASHOE    )

269844  
INDEXED 49792  
99660  
47

R. R. KERN, being duly sworn, deposes and says that he is a citizen of the United States and more than eighteen years of age, and is an employee of HOMESTAKE MINING COMPANY OF CALIFORNIA, a corporation organized under the laws of the State of California and authorized to do business in the State of Arizona, and is personally acquainted with the mining claims described in the attached Exhibit A, located in Yuma County, AZ.

That between the 16th day of September, 1987, and the 21st day of September, 1987, at least \$400.00 worth of work and improvements were done and performed upon said claims, not including the location work of said claim. Such work and improvements were made at the expense of Homestake Mining Company of California for George W. Morgan, Anna R. Morgan, Melvin Y. Morgan, Robert L. Fancher, Linda M. Fancher, and Homestake Mining Company, owners of said claims, for the purpose of complying with the laws of the United States pertaining to assessment or annual work, for the assessment year ending September 1, 1988; and Davis Bros., P. O. Box 449, Polson, MT 59860, was employed and labored upon said claims, did said work and improvements, which consisted of the following: Drilling.


HOMESTAKE MINING COMPANY OF CALIFORNIA

BY *[Signature]*  
AGENT

Subscribed and sworn to before me this  
6th day of January, 1988.

*Twyla J. McPhie*  
Notary Public

RECEIVED  
B.L.M. AZ STATE OFFICE  
JAN 25 1988  
7:45 A.M.  
PHOENIX, ARIZONA

 TWYLA J. McPHIE  
Notary Public - State of Nevada  
Appointment Recorded In Washoe County  
MY APPOINTMENT EXPIRES JUNE 19, 1988

NAME	BOOK	PAGE	LOC. DATE	BLM. NO	OWNER	COUNTY	SECT	TWP	RGE
• BIG-DEAL	1424	460	12/16/73	49792	• MORGAN	YUMA	10, 11	1S	14W
• OAKLAND	1537	113	05/18/87	269845	• MORGAN/FANCHER	YUMA	10	1S	14W
• OAKLAND #2	1424	458	11/26/79	99660	• MORGAN	YUMA	10	1S	14W
• OAKLAND #3	1143	540	11/26/79	99661	• MORGAN	YUMA	10	1S	14W

**RECEIVED**  
**B.L.M. AZ STATE OFFICE**  
**JAN 25 1988**  
**7:45 A.M.**  
**PHOENIX, ARIZONA**

STATE OF ARIZONA, } ss. I hereby certify that the within instrument was filed and recorded  
County of Yuma } 1987 JUL 20 PM 1 15 19 at \_\_\_\_\_ M.  
In Docket No. 1546 Page 945-946 at the request of George W. Morgan

Fee No.: 49788  
269844  
99660  
**14150**  
INDEXED  
MICROFILMED  
Fee: \$ 5.00  
4.00  
5.00  
1.00

When recorded mail to:  
GEORGE W. MORGAN  
1210 NORTH 35th STREET  
PHOENIX, ARIZONA 85008

Witness my hand and official seal.  
GLENYS E. SCHMITT MI  
County Recorder  
By Elizabeth A. Burton  
Deputy Recorder

# AFFIDAVIT OF PERFORMANCE OF ANNUAL WORK

State of Arizona }  
County of YUMA } ss.

RECEIVED  
**ENTERED IN COMPUTER** B.L.M. AZ STATE OFFICE  
7-27-87 ly JUL 27 1987  
7:45 A.M.

1. GEORGE W. MORGAN  
1210 NORTH 35th STREET, PHOENIX, ARIZONA 85008  
Name Address  
City State Zip

being duly sworn according to law deposes and says that he is a citizen of the United States more than eighteen years of age and that all of the facts set forth in this affidavit are true and correct according to the best of his knowledge, information and belief.

OAKLAND: OAKLAND 2 & 3  
AND BIG DEAL

2. That he is personally acquainted with the mining claim named SEE EXHIBIT "A" ATTACHED HERETO AND MADE A PART HEREOF. situated in the SHEEP TANKS Mining District, IN YUMA County, Arizona, the location of which is recorded in the office of the County Recorder of that County in Book SEE EXHIBIT "A" Page SEE EXHIBIT "A" Notice of location posted in Sections SEE EXHIBIT "A" Township 1 S., Range 14 W., G&SRB&M.

3. That between the dates of SEPTEMBER 1, 1986 and JULY 1, 1987 at least ONE-HUNDRED (EACH \$100.00) dollars worth of work and improvements were done and performed upon A claim not including location work.

4. The work and improvements were made by and at the expense of GEORGE W. MORGAN; ANNA R. MORGAN; ROBERT L. FANCHER AND MELVIN Y. MORGAN, owners of the mine for the purpose of complying with the laws of the United States pertaining to assessments or annual work.

5. JOSEPH A. RUSSELL; GEORGE W. MORGAN; ANNA R. MORGAN; ROBERT L. FANCHER AND MELVIN Y. MORGAN were the names of the persons employed by the owner/who labored to do the work and improvements.

6. The work and improvements done were BLADED, GRADED, REPAIRED AND MAINTAINED 4600 LINEAL FEET OF ACCESS AND WORK ROADS IN CONNECTION WITH THE EXPLORATION FOR MINERALS ON SAID CLAIMS. EXCAVATED AND MOVED SIXTY TONS OF ROCK, EARTH, MINERALS AND ORE FOR EXPLORATION OF MINERALS. REPAIRED AND MAINTAINED SAFETY FENCING AROUND SHAFTS IN CONNECTION WITH EXPLORATORY WORK FOR MINERALS.

Dated 7/13/87 George W. Morgan Signature

Subscribed to and sworn before me, a Notary Public, this 13th day of July 1987, by George W. Morgan

My Commission Expires May 18, 1989  
My Commission expires \_\_\_\_\_ Barbara J. Lynch Notary Public

EXHIBIT "A"

DOCUMENTAL DATA FOR B. V. O. MINING CLAIMS

NOTE: All claims are located in Range 14 West, Township 1 South, Yuma, Co., Az; G&SRB&M.

NAME OF CLAIM.	DOCKET	PAGES	BLM SER NO.	SECTIONS
VERDSTONE #1,Original	799	569	AMC-49790	10 & 3
VERDSTONE #1,Amended	1108	150-151	AMC-49790	10 & 3
VERDSTONE #1,Amended	1424	462-463	AMC-49790	10 & 3
VERDSTONE #1,Located	1537	111-112	AMC-269844	10 & 3
VERDSTONE #2,Original	1143	542-543	AMC-99662	10
VERDSTONE #2,Amended	1424	464-465	AMC-99662	10
VERDSTONE #3,Original	1143	544-545	AMC-99663	3 & 10
VERDSTONE #4,Original	1143	546-547	AMC-99664	10
VERDSTONE #4,Amended	1424	466-467	AMC-99664	10
VERDSTONE #5,Original	1143	548-549	AMC-99665	10
BRONCO, Original	58	346	AMC-49788	3
BRONCO, Amended	1108	144-145	AMC-49788	3
BRONCO, Amended	1424	470-471	AMC-49788	3
BRONCO III ,Original	544	505	AMC-49789	3 & 10
BRONCO III ,Amended	1108	146-147	AMC-49789	3 & 10
BRONCO III ,Amended	1424	468-469	AMC-49789	3 & 10
BVO FRAC #1,Original	1424	472-473	AMC-234414	3 & 10
BVO FRAC #1,Amended	1446	41- 42	AMC-234414	3 & 10
BVO FRAC #2,Original	1424	474-475	AMC-234415	10

OAKLAND	Original	604	411	AMC-49791-	10
OAKLAND	Amended	1108	148-149	AMC-49791-	10
OAKLAND	Amended	1424	456-457	AMC-49791-	10
OAKLAND	Located	1537	113-114	AMC-269845-	10
OAKLAND	#2,Original	1143	538-539	AMC-99660-	10
OAKLAND	#2,Amended	1424	458-459	AMC-99660-	10
OAKLAND	#3 Original	1143	540-541	AMC-99661-	10
BIG DEAL	Original	799	10	AMC-49792-	10 & 11
BIG DEAL	Amended	1270	315-316	AMC-49792-	10 & 11
BIG DEAL	Amended	1424	460-461	AMC-49792-	10 & 11

Locators and Owners; George W. Morgan; Robert L. Fancher; Anna R. Morgan & Melvin Y. Morgan. 1210 North 35th Street. Phoenix, Arizona, 85008. (602) 275-6104.

Prepared by *George W. Morgan* P. Eng.

March 16, 1987  
Phoenix, Arizona.  
Revised; July 8, 1987; GWM.

RECEIVED  
B.L.M. AZ STATE OFFICE

JUL 27 1987

7:45 A.M.  
PHOENIX, ARIZONA

1210 North 35th. Street  
Phoenix, Arizona, 85008  
July 23, 1987

Bureau of Land Management  
Arizona State Office  
3707 North 7th Street  
P. O. Box 16563  
Phoenix, Arizona 85014

SUBJECT: Mining Claims.

Dear Sirs;

Please record the two enclosed, two page each "Affidavits of Performance of Annual Work" documents described as follows;

1. AFFIDAVIT NO. 1.

DOCKET 1546, PAGES 943, 944 FOR VERDSTONE NO. 1 thru 5, BRONCO, BRONCO III, and B.V.O. FRAC. NO. 1 and 2. mining claims.

2. AFFIDAVIT NO. 2.

DOCKET 1546, PAGES 945, 946 FOR OAKLAND, OAKLAND NO. 2 & 3, and BIG DEAL mining claims.

Sincerely,

  
George W. Morgan

RECEIVED  
B.L.M. AZ STATE OFFICE

JUL 27 1987

7:45 A.M.  
PHOENIX, ARIZONA

STATE OF ARIZONA, } I do hereby certify that the within instrument was filed and recorded  
County of Yuma } ss. ... at ... M.  
In Docket No. 1546 Page 943-944 at the request of

Fee No. 49788  
269844  
99660  
**14149**  
**INDEXED**  
**MICROFILMED**

When recorded mail to:  
GEORGE W. MORGAN  
1210 NORTH 35th STREET  
PHOENIX, ARIZONA 85008

Witness my hand and official seal.  
**GLENYS E. SCHMITT**  
County Recorder  
By Elizabeth A. Burton  
Deputy Recorder

Fee: \$ 5.00  
4.00  
5.00  
1.00

# AFFIDAVIT OF PERFORMANCE OF ANNUAL WORK

No. 1

ENTERED IN COMPUTER

State of Arizona }  
County of YUMA } ss.

RECEIVED  
B.L.M. AZ STATE OFFICE  
7-27-87  
ju

1. GEORGE W. MORGAN Name JUL 27 1987  
1210 NORTH 35th STREET Address 7:45 A.M.  
PHONIX, ARIZONA 85008 Address PHOENIX, ARIZONA  
City State Zip

being duly sworn according to law deposes and says that he is a citizen of the United States more than eighteen years of age and that all of the facts set forth in this affidavit are true and correct according to the best of his knowledge, information and belief.

2. That he is personally acquainted with the mining claim/named VERDSTONE NO. 1 THRU 5 & BWO FRAC NO. 1 & 2. SEE EXHIBIT "A" ATTACHED HERETO AND MADE A PART situate in the SHEEP TANKS Mining District, HEREOF. YUMA County, Arizona, the location of which is recorded in the office of the County Recorder of that County in Books See Exhibit "A" Pages See Exhibit "A" Notice of location is posted in Sections "A" Township 1S. Range 14W. G&SRB&M.

3. That between the dates of SEPTEMBER 1, 1986 and JULY 1, 1987 at least ONE-HUNDRED (\$ 100.00) dollars worth of work and improvements were done and performed upon EACH claim not including location work.

4. The work and improvements were made by and at the expense of GEORGE W. MORGAN; ANNA R. MORGAN; ROBERT L. FANCHER AND MELVIN Y. MORGAN--, owners of the mine for the purpose of complying with the laws of the United States pertaining to assessments or annual work.

5. JOSEPH A. RUSSELL; GEORGE W. MORGAN; ROBERT L. FANCHER; MELVIN Y. MORGAN AND ANNA R. MORGAN were the names of the persons employed by the owner who labored to do the work and improvements.

6. The work and improvements done were EXCAVATED AND MOVED 75 TONS OF ROCK, EARTH MINERALS AND ORE FOR EXPLORATION OF MINERALS. BLADED, GRADED, REPAIRED AND MAINTAINED 13,120 LINEAL FEET OF ACCESS AND WORK ROADS IN CONNECTION WITH EXPLORATION FOR MINERALS ON SAID CLAIMS.

Dated 7/13/87 George W. Morgan Signature

Subscribed to and sworn before me, a Notary Public; this 13th day of July 1987, by Barbara J. ... George W. Morgan

My Commission expires May 18, 1989  
My Commission expires Barbara J. ...  
Sheet 1 of 2 Notary Public

EXHIBIT "A" No. 1

DOCUMENTAL DATA FOR B. V. O. MINING CLAIMS

NOTE: All claims are located in Range 14 West, Township 1 South, Yuma, Co., Az; G&SRB&M.

NAME OF CLAIM.	DOCKET	PAGES	BLM SER NO.	SECTIONS
VERDSTONE #1, Original	799	569	AMC-49790-	10 & 3
VERDSTONE #1, Amended	1108	150-151	AMC-49790-	10 & 3
VERDSTONE #1, Amended	1424	462-463	AMC-49790-	10 & 3
VERDSTONE #1, Located	1537	111-112	AMC-269844-	10 & 3
VERDSTONE #2, Original	1143	542-543	AMC-99662-	10
VERDSTONE #2, Amended	1424	464-465	AMC-99662-	10
VERDSTONE #3, Original	1143	544-545	AMC-99663-	3 & 10
VERDSTONE #4, Original	1143	546-547	AMC-99664-	10
VERDSTONE #4, Amended	1424	466-467	AMC-99664-	10
VERDSTONE #5, Original	1143	548-549	AMC-99665-	10
BRONCO, Original	58	346	AMC-49788-	3
BRONCO, Amended	1108	144-145	AMC-49788-	3
BRONCO, Amended	1424	470-471	AMC-49788-	3
BRONCO III, Original	544	505	AMC-49789-	3 & 10
BRONCO III, Amended	1108	146-147	AMC-49789-	3 & 10
BRONCO III, Amended	1424	468-469	AMC-49789-	3 & 10
BVO FRAC #1, Original	1424	472-473	AMC-234414	3 & 10
BVO FRAC #1, Amended	1446	41-42	AMC-234414	3 & 10
BVO FRAC #2, Original	1424	474-475	AMC-234415	10

OAKLAND Original	604	411	AMC-49791	10
OAKLAND Amended	1108	148-149	AMC-49791	10
OAKLAND Amended	1424	456-457	AMC-49791	10
OAKLAND Located	1537	113-114	AMC-269845	10
OAKLAND #2, Original	1143	538-539	AMC-99660	10
OAKLAND #2, Amended	1424	458-459	AMC-99660	10
OAKLAND #3 Original	1143	540-541	AMC-99661	10
BIG DEAL Original	799	10	AMC-49792	10 & 11
BIG DEAL Amended	1270	315-316	AMC-49792	10 & 11
BIG DEAL Amended	1424	460-461	AMC-49792	10 & 11

Locators and Owners; George W. Morgan; Robert L. Fancher; Anna R. Morgan & Melvin Y. Morgan.

1210 North 35th Street. Phoenix, Arizona, 85008. (602) 275-6104.

RECEIVED  
B.L.M. AZ STATE OFFICE

JUL 27 1987

7:45 A.M.  
PHOENIX, ARIZONA

Prepared by *George W. Morgan*  
George W. Morgan, P. Eng.

March 16, 1987  
Phoenix, Arizona.  
Revised; July 8, 1987; GWM.

**NOTICE!!**

**These documents have been scanned!**

**Do not place un-scanned documents beneath this notice!**

**Do not remove this notice from this file!**

GPO Jacket No. 560-102  
Print Order 61540  
Rise Business Services, LLC  
Job=AZ15 8/2/2019



Box Number= AZ15202



Claim Begin-End: AMC269844-AMC269845

**5 Miscellaneous**



AZ15202-7

AMC266964-AMC273343



269844

UNITED STATES  
DEPARTMENT OF THE INTERIOR  
BUREAU OF LAND MANAGEMENT  
ARIZONA STATE OFFICE  
BOX 1656  
PHOENIX, AZ 85011

POSTAGE AND FEES PAID  
U.S. DEPARTMENT OF THE INTERIOR  
OFFICIAL BUSINESS  
PENALTY FOR PRIVATE USE \$300



NOTICE TO MINING CLAIMANTS  
EFFECTIVE JAN. 3, 1989, BLM NON-REFUNDABLE SERVICE CHARGES WENT INTO EFFECT. SERVICE CHARGES WILL APPLY TO EACH MINING CLAIM, MILL SITE OR TUNNEL SITE AS FOLLOWS: RECORDATION FILING - \$10 PER CLAIM. ANNUAL FEES (ASSESSMENT AFFIDAVIT OR NOTICES OF INTENT TO HOLD) - \$5 PER CLAIM. AMENDMENTS TO RECORDATION FEES OR CERTIFICATES OF LOCATION - \$5 PER CLAIM. TRANSFERS OF INTEREST - \$5 PER CLAIM.

INIT \_\_\_\_\_  
REFUSED \_\_\_\_\_  
VACANT \_\_\_\_\_  
ATTEMPTED NOT KNOWN \_\_\_\_\_  
INSUFFICIENT ADDRESS \_\_\_\_\_  
NO SUCH STREET \_\_\_\_\_  
APT \_\_\_\_\_ ST \_\_\_\_\_  
SP \_\_\_\_\_  
FORWARDING ORDER EXPIRED \_\_\_\_\_  
MOVED LEFT NO ADDRESS \_\_\_\_\_

269844, 269845

TO: FANCHER ROBERT  
1210 N 3TH ST  
PHOENIX AZ 85008

Incorrectly entered -  
connected to 35th St  
7-28-89 lji

**NOTICE!!**

**These documents have been scanned!**

**Do not place un-scanned documents beneath this notice!**

**Do not remove this notice from this file!**

GPO Jacket No. 560-102  
Print Order 61540  
Rise Business Services, LLC  
Job=AZ15 8/2/2019



Box Number= AZ15202



Claim Begin-End: AMC269844-AMC269845

**6 Location Notices-Amendments and Supporting Documents**



AZ15202-7

AMC266964-AMC273343

DKT 1537-111

STATE OF ARIZONA, } ss. I hereby certify that the within instrument was filed and recorded  
County of Yuma } at 11:12 M.  
In Docket No. 1537 Page 111-112 at the request of  
Robert Lee Fancher

Fee No.:  
**09768**

When recorded mail to:  
George W. Morgan  
1210 North 35th Street  
Phoenix, Arizona 85008

Witness my hand and official seal.  
**GLENYS E. SCHMITT**  
County Recorder  
By Patricia Moore  
Deputy Recorder

INDEXED  
MICROFILMED  
Fee: \$ 5.00  
4.00  
1.00

# NOTICE OF MINING CLAIM LOCATION

- 1.  Location       Amendment       Relocation
- 2.  Placer       Lode       Millsite       Tunnelsite

3. The name and address of the Locator/s are;  
GEORGE W. MORGAN; ANNA R. MORGAN and ROBERT LEE FANCHER. All are  
Citizens of the United States. Name  
1210 NORTH 35th STREET. Address  
PHOENIX, ARIZONA, 85008  
City State Zip

4. The name of the claim is VERDSTONE NO. 1.

5. The date of the location is MAY 18, 1987.

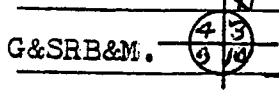
6. The claim is 1500 feet long and 600 feet wide. The distance from the Location monument to each end of the claim is 10 feet in a SOUTHEASTERLY direction and 1490 feet in a NORTHWESTERLY direction.

7. The general course of the claim is from the NORTHWESTERLY to the SOUTHEASTERLY.

8. The location of the claim is in Section SEC 3 Township T. 1S., Range R. 14W.  
G&SRB&M, SHEEP TANKS Mining District, YUMA County, Arizona.

9. If amending or relocating, the previous claim name was \_\_\_\_\_  
\_\_\_\_\_ recorded in Docket \_\_\_\_\_, Book \_\_\_\_\_,  
\_\_\_\_\_ Mining District, \_\_\_\_\_ County, Arizona.

10. The location of the claim with reference to a natural object or permanent monument is THE CLAIM IS LOCATED APPROXIMATELY 4 MILES IN AN EASTERLY DIRECTION FROM THE SHEEP TANKS MINE, AND 2046.85 FEET IN AN EASTERLY DIRECTION FROM A U.S.G.S. FULL-SECTION MONUMENT FOR SECTIONS 3,4,9 & 10; T. 1S; R. 14 W.



RECEIVED  
AZ STATE OFFICE  
PHOENIX, ARIZONA  
MAY 26 PM 3:28

Date MAY 18, 1987

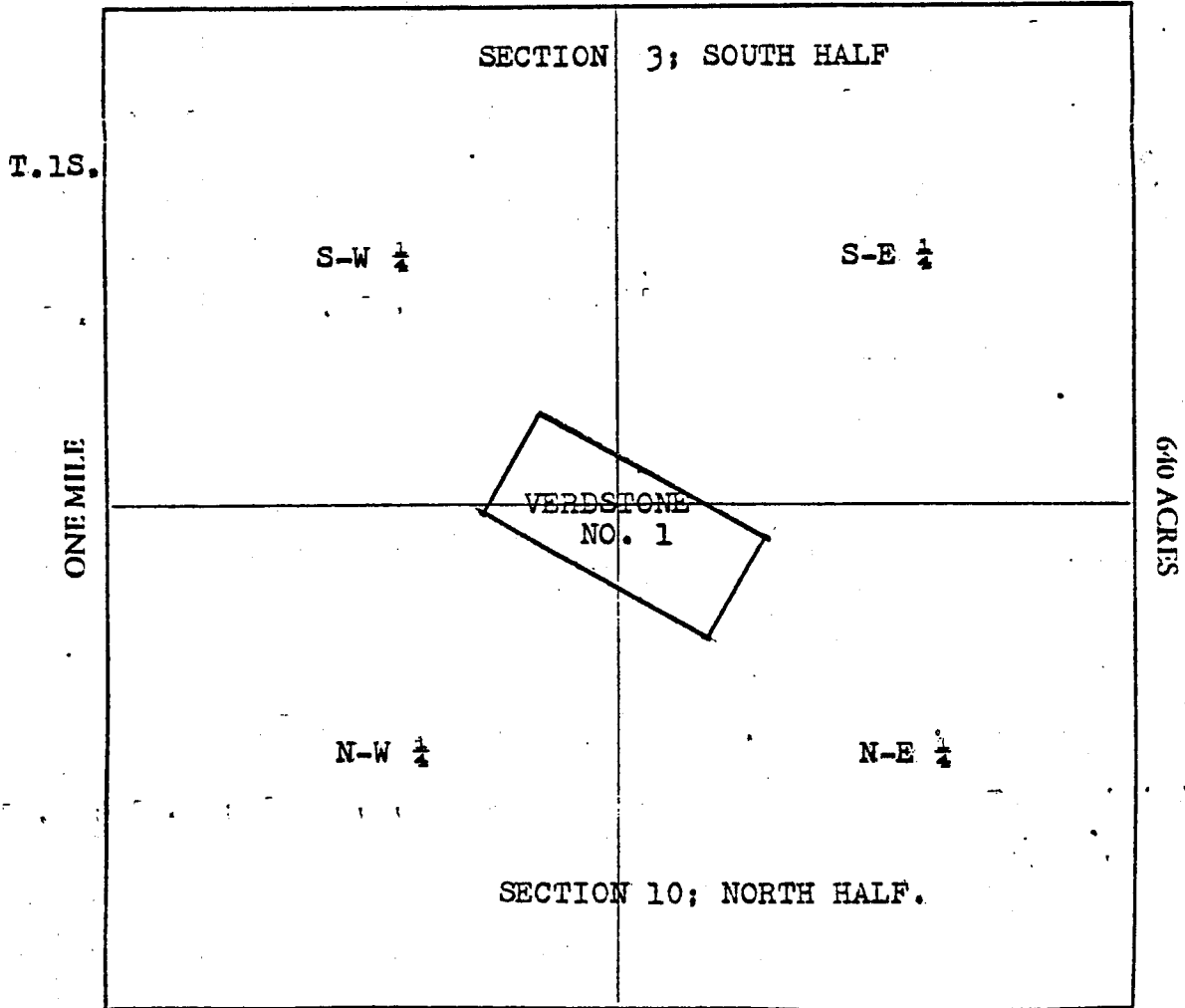
George W. Morgan  
Anna R. Morgan  
Robert Lee Fancher  
Signatures of locators

# MAP OF MINING CLAIM LOCATION

- The name of the claim is VERDSTONE NO. 1.
- The SOUTHWEST corner of the claim is 2046.85 feet in a n EASTERLY direction from a survey monument U.S.G.S. FULL-SECTION, BRASS CAP FOR SECTIONS 3, 4, 9 & 10; T. 1 S., RANGE 14W. G&SRB&M.
- The type of location monument is WOODEN POST  
The type of corner and end monuments are STONE & WOODEN POSTS
- The bearing and distance between the corners of the claim are beginning at the SOUTHWEST corner of the claim, 301.07 feet in a N. 11°38'19"E. direction to the WEST END CENTER MONUMENT then 303.77 feet in a N. 12°56'27"E. direction to the NORTHWEST corner, then 1500 feet in a S. 62°57'18 E. direction to the NORTHEAST corner, then 300 feet in a S. 12°56'27"W direction to A MONUMENT BEING THE EAST-END CENTER OF THE CLAIM, THEN 300 FEET IN A S. 11°38'19" W. DIRECTION TO THE SOUTHEAST CORNER, THEN 1500 FEET IN A N. 62°42'56"W. DIRECTION TO THE SOUTHWEST CORNER AND **MAP** THE PLACE OF THE BEGINNING. All being in the S. ½ OF SECTION 3, AND THE N. ½ OF SECTION 10, T. 1 S., R. 14 W. G&SRB&M.  
One inch = One thousand feet



RANGE 14 WEST ONE MILE



Sections 3 & 10 Range 14W. Township 1 S. G&SRB&M

Date MAY 18, 1987

George W. Morgan  
Ann B. Morgan  
Robert Lee Tranchesi  
Signature S of locators

STATE OF ARIZONA, } ss. I  certify that the within instrument was filed and recorded  
County of Yuma } 1987 MAY 20 AM 8:29 at                      M.  
In Docket No. 1537 Page 113-114 at the request of Robert Lee Fancher

Fee No.:  
**09769**

When recorded mail to:  
**GEORGE W. MORGAN  
1210 NORTH 35th STREET  
PHOENIX, ARIZONA 85008**

Witness my hand and official seal.  
**GLENYS E. SCHMITT**  
County Recorder  
By Patricia Mores  
Deputy Recorder

**MICROFILMED**  
Fee: \$ 5.00  
4.00  
1.00

# NOTICE OF MINING CLAIM LOCATION

- 1.  Location       Amendment       Relocation
- 2.  Placer       Lode       Millsite       Tunnelsite

3. The name and address of the Locator **s** are:

GEORGE W. MORGAN; ANNA R. MORGAN and ROBERT LEE FANCHER. All are  
Citizens of the United States Name

1210 NORTH 35TH STREET

Address

<u>PHOENIX,</u>	<u>ARIZONA</u>	<u>85008</u>
City	State	Zip

4. The name of the claim is OAKLAND
5. The date of the location is MAY 18, 1987
- APPROXIMATELY 257 FEET IN WIDTH ON EACH SIDE OF THE CENTER OF CLAIM.
6. The claim is 1365 feet long and IS V. The distance from the Location monument to each end of the claim is 10 feet in a WESTERLY direction and 1355 feet in a EASTERLY direction.
7. The general course of the claim is from the WESTERLY to the EASTERLY.
8. The location of the claim is in Section 10, Township 1 S., Range 14W.  
G&SRB&M, SHEEP TANKS Mining District, YUMA County, Arizona.
9. If amending or relocating, the previous claim name was \_\_\_\_\_  
\_\_\_\_\_ recorded in Docket \_\_\_\_\_, Book \_\_\_\_\_,  
\_\_\_\_\_ Mining District, \_\_\_\_\_ County, Arizona.
10. The location of the claim with reference to a natural object or permanent monument is ABOUT 4  
MILES IN A SOUTHEASTERLY DIRECTION FROM THE SHEEP TANKS MINE. AND  
APPROXIMATELY 3020 FEET IN A SOUTHEASTERLY DIRECTION FROM THE U.S.G.S.  
BRASS CAP 1/4 SECTION MONUMENT ON THE WEST SIDE OF SECTION 10,  
T.1S., R. 14W., G&SRB&M. YUMA COUNTY, ARIZONA.

Date MAY 18, 1987

George W. Morgan  
Anna R. Morgan  
Robert Lee Fancher  
Signatures of locators

A MC 269845

RECEIVED  
AZ STATE OFFICE  
1987 MAY 26 PM 3:28  
PHOENIX, ARIZONA

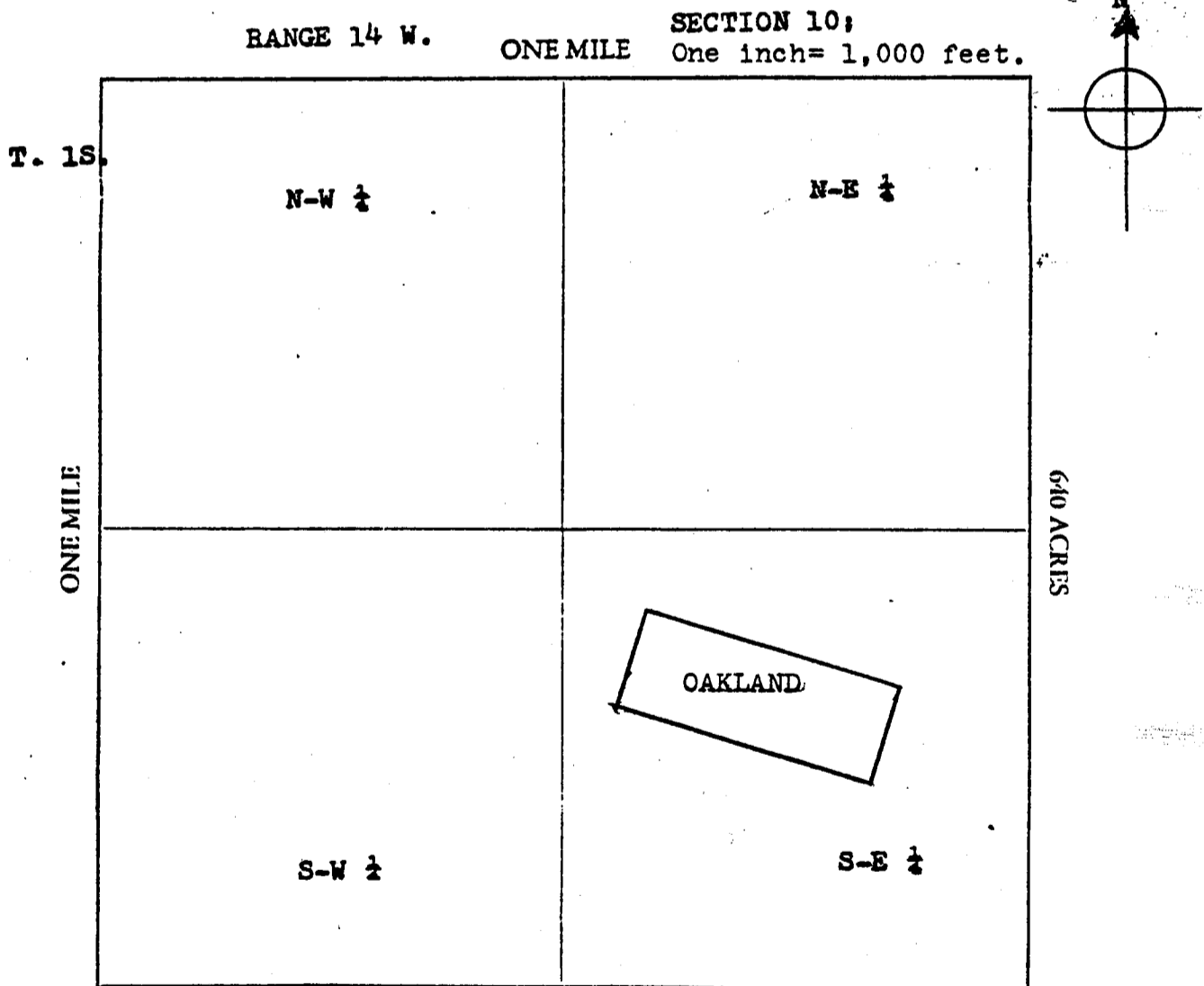
# MAP OF MINING CLAIM LOCATION

- The name of the claim is OAKLAND
- The NORTHWEST corner of the claim is ABOUT 3020 feet in a SOUTH direction FROM THE USGS, WEST,  $\frac{1}{4}$  SECTION MONUMENT OF SECTION 10; T.1S., R.14 W.

- The type of location monument is A WOODEN POST  
STONE AND WOODEN POSTS

The type of corner and end monuments are \_\_\_\_\_

- The surface boundaries of the claim are marked upon the ground as follows: Beginning N 85° 53' 52" E, 3,114.31 feet; thence S 75° 13' 54" E, 1,161.53 feet; thence S 1° 35' 9" E, 270.76 feet; thence S 2° 20' 45" E, 288 feet; thence S 77° 25' E, approximately 103 feet from quarter corner common to Sections 9 & 10, Township 1 South, Range 14 West, G&SRB&M, at a point where this notice is posted, being corner 1 and northeast corner of this claim (common to corner 1 of Oakland No. 2 and west end center of Big Deal); thence S 3° W, approximately 210' feet to a post at corner 2; thence S 88° 30' 54" W, 66.83 feet to a post being corner 3 (common to northwest corner of Oakland 10); thence S 1° 50' 13" E, 266.54 feet to a post, being corner 4 and southeast corner of this claim (common to northeast corner of Oakland No. 3); thence N 83° 05' 56" E, 1,381.52 feet to a post being corner 5 and southwest corner of this claim (common to northwest corner of Oakland No. 3); thence N 11° 9' 29" E, 257.77 feet to a post being east end center of this claim; thence N 12° 36' 8" E, 257.25 feet to a post at corner 6; thence N 9° 3' 49" E, 88.74 feet to corner 7 and the northwest corner of this claim (common to corner 2 of Oakland No. 2); thence S 77° 25' E, approximately 1,365 feet to place of beginning, all being in SE $\frac{1}{4}$  Section 10, T 1 S, R 14 W, G&SRB&M, Yuma County,



Section 10 Range 14W. Township 1 S. G&SRB&M

Date MAY 18, 1987

Georgette Morgan  
Anna R. Morgan  
Robert Lee Fincher  
Signature S of locators